

**+NOTICE!!**

**These documents have been scanned!**

**Do not place un-scanned documents beneath this notice!**

**Do not remove this notice from this file!**

GPO Jacket No. 560-102  
Print Order 61549  
Rise Business Services, LLC  
Job=AZ15 9/23/2019



Box Number= AZ15271



Claim Begin-End: AMC035909-AMC035954

**1 Initial Receipt**



AZ15271-6

AMC034796-AMC035987

**NO  
DOCUMENTS  
FOUND**

NO DOCUMENTS FOUND  
NO DOCUMENTS FOUND

**NOTICE!!**

**These documents have been scanned!**

**Do not place un-scanned documents beneath this notice!**

**Do not remove this notice from this file!**

GPO Jacket No. 560-102  
Print Order 61549  
Rise Business Services, LLC  
Job=AZ15 9/23/2019



Box Number= AZ15271



Claim Begin-End: AMC035909-AMC035954

**2 Correspondence**



AZ15271-6

AMC034796-AMC035987



# United States Department of the Interior



BUREAU OF LAND MANAGEMENT

Arizona State Office

One North Central Avenue, Suite 800

Phoenix, Arizona 85004-4427

[www.blm.gov/az/](http://www.blm.gov/az/)

OCT 06 2016

In Reply Refer To:

3800 (9200) RM

AMC12797, AMC35909, AMC322538,

AMC375598, AMC377636, AMC384908,

AMC403777

CERTIFIED MAIL - RETURN RECEIPT REQUESTED No. 7016 1370 0001 2495 2653

## DECISION

MOJAVE DESERT MINERALS LLC : This decision affects those claims shown  
4891 INDEPENDENCE ST STE 270 : on the attached list(s).  
WHEAT RIDGE, CO 80033-6793 :

---

SEE ATTACHED SHEET

---

### MINING CLAIMS DECLARED FORFEIT

The mining claims listed above have been declared forfeit as of September 1, 2016, for failure to timely file the required maintenance fee payment or small miner's maintenance fee waiver (waiver).

Claimants are required to pay an annual non-refundable maintenance fee of \$155 per 20 acres or portion thereof, or submit a waiver, on or before September 1 of each year. These requirements were established by 30 U.S.C. 28f-1, as amended, and 43 CFR 3834 and 3835.

Our records do not show receipt of a maintenance fee payment or small miner waiver filed on or before the due date. Therefore, the claims listed above are forfeit.

### Reclamation Requirements

This decision does not relieve you of the liability for reclamation of all areas disturbed by your activities on lands covered by the subject mining claim(s) and/or site(s). After you complete the reclamation, you must notify the authorized officer of the appropriate surface managing agency so that the authorized officer may conduct a final site inspection and determine whether you may be released from liability. If you fail to reclaim the land to the satisfaction of the authorized officer, the surface management agency may cite you for noncompliance under its surface management regulations. For land administered by the Bureau of Land Management (BLM), if you fail to

reclaim the land to the satisfaction of the authorized officer as required in 43 CFR Subpart 3809, BLM will issue an order of noncompliance under 43 CFR 3809.601(a). If you fail to comply with the non-compliance order, BLM may take further action under 43 CFR 3809.604. Failure to conduct reclamation is a prohibited act that may subject you to criminal penalties. See 43 CFR 3809.605(h) and 43 CFR 3809.700.

### Appeal Procedures

This decision may be appealed to the Interior Board of Land Appeals, Office of the Secretary, in accordance with the regulations contained in 43 CFR, Part 4, and the enclosed Form 1842-1. If an appeal is taken, your notice of appeal must be filed in this office (at the above address) within 30 days from receipt of this decision. The appellant has the burden of showing that the decision appealed from is in error.


If you wish to file a petition pursuant to regulation 43 CFR 4.21 (58 FR 4939, January 19, 1993) for a stay of the effectiveness of this decision during the time that your appeal is being reviewed by the Board, the petition for a stay must accompany your notice of appeal. A petition for a stay is required to show sufficient justification based on the standards listed below. Copies of the notice of appeal and petition for a stay **must** also be submitted to each party named in this decision and to the Interior Board of Land Appeals and to the appropriate Office of the Solicitor (see 43 CFR 4.413) at the same time the original documents are filed with this office. If you request a stay, you have the burden of proof to demonstrate that a stay should be granted.

### Standards for Obtaining a Stay

Except as otherwise provided by law or other pertinent regulation, a petition for a stay of a decision pending appeal shall show sufficient justification based on the following standards:

- (1) The relative harm to the parties if the stay is granted or denied,
- (2) The likelihood of the appellant's success on the merits,
- (3) The likelihood of immediate and irreparable harm if the stay is not granted, and
- (4) Whether the public interest favors granting the stay.

Please include your AMC serial number(s) on all correspondence. If additional information is required, please call RéAnn Myers at 602-417-9413.



Rebecca Heick  
Deputy State Director  
Lands, Minerals and Energy Division

Enclosure(s)

MOJAVE DESERT MINERALS LLC  
4891 INDEPENDENCE ST STE 270  
WHEAT RIDGE CO 80033-6793

<u>LEAD FILE NUMBER</u>	<u>CLAIM NUMBER</u>	<u>CLAIM NAME</u>
AMC12797	AMC12799	GR #16
AMC12797	AMC12800	GR #17
AMC12797	AMC12801	GR #18
AMC12797	AMC12802	GR #19
AMC35909	AMC35919	G R 4
AMC35909	AMC35920	G R 5
AMC35909	AMC35922	G R 7
AMC35909	AMC35925	G R 10
AMC35909	AMC35926	G R 11
AMC35909	AMC35927	G R 12
AMC322538	AMC322547	RUTH 10
AMC322538	AMC322549	RUTH 12
AMC322538	AMC322550	RUTH 13
AMC322538	AMC322551	RUTH 14
AMC322538	AMC322552	RUTH 15
AMC322538	AMC322553	RUTH 16
AMC322538	AMC322554	RUTH 17
AMC322538	AMC322555	RUTH 18
AMC322538	AMC322556	RUTH 19
AMC322538	AMC322557	RUTH 20
AMC322538	AMC322558	RUTH 21
AMC322538	AMC322559	RUTH 22
AMC322538	AMC322560	RUTH 23
AMC322538	AMC322561	RUTH 24
AMC322538	AMC322562	RUTH 25
AMC322538	AMC322563	RUTH 26
AMC322538	AMC322564	RUTH 27
AMC322538	AMC322565	RUTH 28
AMC322538	AMC322566	RUTH 29
AMC322538	AMC322567	RUTH 30
AMC322538	AMC322568	RUTH 31
AMC322538	AMC322569	RUTH 32
AMC322538	AMC322570	RUTH 33
AMC322538	AMC322571	RUTH 34

MOJAVE DESERT MINERALS LLC  
4891 INDEPENDENCE ST STE 270  
WHEAT RIDGE CO 80033-6793

Page 2 of 4

<u>LEAD FILE NUMBER</u>	<u>CLAIM NUMBER</u>	<u>CLAIM NAME</u>
AMC322538	AMC322572	RUTH 35
AMC322538	AMC322573	RUTH 36
AMC322538	AMC322574	RUTH 37
AMC322538	AMC322575	RUTH 38
AMC322538	AMC322576	RUTH 39
AMC322538	AMC322577	RUTH 40
AMC322538	AMC322578	RUTH 41
AMC322538	AMC322579	RUTH 42
AMC322538	AMC322581	RUTH 44
AMC322538	AMC322583	RUTH 46
AMC322538	AMC322584	RUTH 47
AMC322538	AMC322585	RUTH 48
AMC322538	AMC322586	RUTH 49
AMC322538	AMC322587	RUTH 50
AMC322538	AMC322588	RUTH 51
AMC322538	AMC322589	RUTH 52
AMC322538	AMC322590	RUTH 53
AMC322538	AMC322591	RUTH 54
AMC322538	AMC322592	RUTH 55
AMC322538	AMC322593	RUTH 56
AMC322538	AMC322594	RUTH 57
AMC322538	AMC322596	RUTH 59
AMC322538	AMC322598	RUTH 61
AMC322538	AMC322599	RUTH 62
AMC322538	AMC322600	RUTH 63
AMC322538	AMC322601	RUTH 64
AMC322538	AMC322602	RUTH 65
AMC322538	AMC322603	RUTH 66
AMC375598	AMC375598	LOOT 1
AMC375598	AMC375599	LOOT 2
AMC375598	AMC375600	LOOT 3
AMC375598	AMC375602	LOOT 5
AMC375598	AMC375603	LOOT 6
AMC377636	AMC377636	LOOT 7

MOJAVE DESERT MINERALS LLC  
4891 INDEPENDENCE ST STE 270  
WHEAT RIDGE CO 80033-6793

<u>LEAD FILE</u> <u>NUMBER</u>	<u>CLAIM NUMBER</u>	<u>CLAIM NAME</u>
AMC377636	AMC377637	LOOT 8
AMC377636	AMC377638	LOOT 9
AMC377636	AMC377639	LOOT 10
AMC377636	AMC377640	LOOT 11
AMC377636	AMC377641	LOOT 12
AMC377636	AMC377642	LOOT 13
AMC377636	AMC377643	LOOT 14
AMC377636	AMC377645	LOOT 16
AMC377636	AMC377646	LOOT 17
AMC377636	AMC377648	LOOT 19
AMC384908	AMC384908	AL 1
AMC384908	AMC384909	AL 2
AMC384908	AMC384910	AL 3
AMC384908	AMC384911	AL 4
AMC403777	AMC403777	MOJO 1
AMC403777	AMC403778	MOJO 2
AMC403777	AMC403779	MOJO 3
AMC403777	AMC403780	MOJO 4
AMC403777	AMC403781	MOJO 5
AMC403777	AMC403782	MOJO 6
AMC403777	AMC403783	MOJO 7
AMC403777	AMC403784	MOJO 8
AMC403777	AMC403785	MOJO 9
AMC403777	AMC403786	MOJO 10
AMC403777	AMC403787	MOJO 11
AMC403777	AMC403788	MOJO 12
AMC403777	AMC403789	MOJO 13
AMC403777	AMC403790	MOJO 14
AMC403777	AMC403791	MOJO 15
AMC403777	AMC403792	MOJO 16
AMC403777	AMC403793	MOJO 17
AMC403777	AMC403794	MOJO 18
AMC403777	AMC403795	MOJO 19
AMC403777	AMC403796	MOJO 20



MOJAVE DESERT MINERALS LLC  
4891 INDEPENDENCE ST STE 270  
WHEAT RIDGE CO 80033-6793

Page 4 of 4

<u>LEAD FILE NUMBER</u>	<u>CLAIM NUMBER</u>	<u>CLAIM NAME</u>
AMC403777	AMC403797	MOJO 21
AMC403777	AMC403798	MOJO 22
AMC403777	AMC403799	MOJO 23
AMC403777	AMC403800	MOJO 24
AMC403777	AMC403801	MOJO 25
AMC403777	AMC403802	MOJO 26
AMC403777	AMC403803	MOJO 27
AMC403777	AMC403804	MOJO 28
AMC403777	AMC403805	MOJO 29
AMC403777	AMC403806	MOJO 30
AMC403777	AMC403807	MOJO 31
AMC403777	AMC403808	MOJO 32
AMC403777	AMC403809	MOJO 33
AMC403777	AMC403810	MOJO 34
AMC403777	AMC403811	MOJO 35
AMC403777	AMC403812	MOJO 36
AMC403777	AMC403813	MOJO 37
AMC403777	AMC403814	MOJO 38
AMC403777	AMC403815	MOJO 39
AMC403777	AMC403816	MOJO 40
AMC403777	AMC403817	MOJO 41
AMC403777	AMC403818	MOJO 42
AMC403777	AMC403819	MOJO 43

SENDER: COMPLETE THIS SECTION

COMPLETE THIS SECTION ON DELIVERY

- Complete items 1, 2, and 3.
- Print your name and address on the reverse so that we can return the card to you.
- Attach this card to the back of the mailpiece, or on the front if space permits.

1. Article Addressed to:

MOJAVE DESERT MINERALS LLC  
 4891 INDEPENDENCE ST STE 270  
 WHEAT RIDGE CO 80033-6793  
 920/RM/AMC12797, AMC35909;  
 AMC322538, AMC375598, AMC377636,  
 AMC384908, AMC403777



9590 9402 1825 6104 0398 05

2. Article Number (Transfer from service label)

7016 1370 0001 2495 2653

A. Signature

*[Handwritten Signature]*

Agent

Addressee

B. Received by (Printed Name)

CHARLES W. BAUER

C. Date of Delivery

10-13-16

D. Is delivery address different from item 1?  Yes  
If YES, enter delivery address below:  No

3. Service Type

- Adult Signature
- Adult Signature Restricted Delivery
- Certified Mail®
- Certified Mail Restricted Delivery
- Collect on Delivery
- Collect on Delivery Restricted Delivery
- Priority Mail Express®
- Registered Mail™
- Registered Mail Restricted Delivery
- Return Receipt for Merchandise
- Signature Confirmation™
- Signature Confirmation Restricted Delivery

Mail Restricted Delivery (00)

PS Form 3811, July 2015 PSN 7530-02-000-9053

Domestic Return Receipt

USPS TRACKING



9590 9402 1825 6104 0398 05

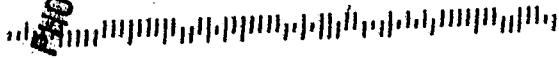
First-Class Mail  
 Postage & Fees Paid  
 USPS  
 Permit No. G-10

United States Postal Service

• Sender: Please print your name, address, and ZIP+4® in this box•

RECEIVED  
 BLM AZ STATE DEPT  
 2016 OCT 17 P 2:32  
 PHOENIX, ARIZONA

UNITED STATES  
 DEPARTMENT OF THE INTERIOR  
 Bureau of Land Management  
 Arizona State Office  
 One N. Central Avenue, Suite 800  
 Phoenix, AZ 85004-4427



1999

MISSING ASSESSMENT LIST BY SERIAL NUMBER

PAGE 001

LEAD OWNER

SHARON STEEL  
1200 17TH ST #1390  
DENVER CO 80202

CO-OWNERS  
NONE

ARIZONA LEAD FILE NUMBER - 35909

CASE SERIAL TYPE NUMBER	CLAIM NAME	LAST ASSMT.	CASE SERIAL TYPE NUMBER	CLAIM NAME	LAST ASSMT.
MS 35915	INFALLIBLE	MILLSITE	1998		

*35915 Closed 8/31/98  
AM*

**ENTERED INTO COMPUTER**

MAY 5 1999 *for*

**VERIFIED**

MAY 07 1999 *for*



# United States Department of the Interior

## BUREAU OF LAND MANAGEMENT

Arizona State Office  
222 North Central Avenue  
Phoenix, AZ 85004-2203

In reply refer to:  
3800(952.3)DDM  
A MC 35909

April 9, 1999

CERTIFIED MAIL - RETURN RECEIPT REQUESTED

### DECISION

Mining Claimant(s)	:	Mining Claim(s)
as Shown on the	:	Mill and Tunnel Site(s)
Enclosed Sheet(s)	:	

#### Mining Claims, Mill and Tunnel Sites Declared Forfeited

Claimants are required to pay an annual non-refundable maintenance fee of \$100 or submit a small miner's maintenance fee waiver for each claim/site. These requirements were established by Public Laws 102-381 (106 Stat. 1374), dated October 5, 1992, and 103-66 (107 Stat. 405) dated August 10, 1993, and the regulations implemented August 30, 1994, found at 43 CFR 3833.1-5, 6, and 7.

The Bureau of Land Management (BLM) records do not show receipt of a maintenance fee payment or small miner's maintenance fee waiver on or before August 31, 1998 for the year of 1999, for the mining claim(s), mill and tunnel site(s) listed on the enclosed sheet(s), and therefore the claims are declared forfeited.

This decision does not relieve you of the requirement for reclamation of all areas disturbed by your activities on lands covered by your mining claim(s) and/or site(s). Failure to reclaim the land to the satisfaction of the authorized officer of the agency upon whose lands you have located may cause the agency to hold the claimant in a status of non-compliance under their surface management regulations. If reclamation is required, you must notify the proper authorized officer upon completion so that final site inspection and clearance may be obtained and your liability released. On BLM administered lands failure to reclaim the land to the satisfaction of the authorized officer as prescribed by 43 CFR 3809.1-1 and 3809.3-2 may cause BLM to hold you in a status of non-compliance under 43 CFR 3809.3-2 and invoke the penalty provisions of 43 CFR 3809.3.2(f).

During the same 30-day compliance period, this decision may be appealed to the Interior Board of Land Appeals, Office of the Secretary, in accordance with the regulations contained in 43 CFR, Part 4 and the enclosed Form 1842-1. If an appeal is taken, your notice of appeal

must be filed in this office (at the above address) within 30 days from receipt of this decision. The appellant has the burden of showing that the decision appealed from is in error.

If you wish to file a petition pursuant to regulation 43 CFR 4.21 (58 FR 4939, January 19, 1993) or 43 CFR 2804.1 for a stay of the effectiveness of this decision during the time that your appeal is being reviewed by the Board, the petition for a stay must accompany your notice of appeal. A petition for a stay is required to show sufficient justification based on the standards listed below. Copies of the notice of appeal and petition for a stay **must** also be submitted to each party named in this decision and to the Interior Board of Land Appeals and to the appropriate Office of the Solicitor (see 43 CFR 4.413) at the same time the original documents are filed with this office. If you request a stay, you have the burden of proof to demonstrate that a stay should be granted.


#### Standards for Obtaining a Stay

Except as otherwise provided by law or other pertinent regulation, a petition for a stay of a decision pending appeal shall show sufficient justification based on the following standards:

- (1) The relative harm to the parties if the stay is granted or denied,
- (2) The likelihood of the appellant's success on the merits,
- (3) The likelihood of immediate and irreparable harm if the stay is not granted, and
- (4) Whether the public interest favors granting the stay.

If no appeal, or noncompliance, with the above occurs, this decision constitutes final administrative action of this Department as it affects the mining claims. No appeal, protest or petition for reconsideration will be entertained from this decision after the appeal period has expired.

Please include your A MC serial number(s) on all correspondence. If the maintenance fee payment was filed or additional information is required, please call Dorie Morrison at (602) 417-9518.



Ivy Garcia  
Supervisor, Lands and Minerals Operations

Enclosures

UNITED STATES  
DEPARTMENT OF THE INTERIOR

Bureau of Land Management  
Arizona State Office  
222 N. Central Avenue  
Phoenix, AZ 85004-2203  
OFFICIAL BUSINESS  
PENALTY FOR PRIVATE USE, \$300

AN EQUAL OPPORTUNITY EMPLOYER

RETURN RECEIPT  
REQUESTED

Sharon Steel  
1200 17<sup>th</sup> St., #1390  
Denver, CO 80202



UV 15  
p236

76500333

Is your RETURN RECEIPT completed on the reverse side?

**SENDER:**

- Complete items 1 and/or 2 for additional services.
- Complete items 3, 4a, and 4b.
- Print your name and address on the reverse of this form so that we can return this card to you.
- Attach this form to the front of the mailpiece, or on the back if space does not permit.
- Write "Return Receipt Requested" on the mailpiece below the article number.
- The Return Receipt will show to whom the article was delivered and the date delivered.

I also wish to receive the following services (for an extra fee):

- 1.  Addressee's Address
- 2.  Restricted Delivery

Consult postmaster for fee.

3. Article Addressed to:

Sharon Steel  
1200 17<sup>th</sup> St., #1390  
Denver, CO 80202  
(952.3) AMC 35909

Address Unknown  
RETURN TO SENDER

4a. Article Number

76500333

4b. Service Type

- Registered
- Express Mail
- Return Receipt for Merchandise
- Certified
- Insured
- COD

7. Date of Delivery


5. Received By: (Print Name)

6. Signature: (Addressee or Agent)

X

8. Addressee's Address (Only if requested and fee is paid)

Thank you for using Return Receipt Service.





# United States Department of the Interior

## BUREAU OF LAND MANAGEMENT

Arizona State Office  
222 North Central Avenue  
Phoenix, AZ 85004-2203

In reply refer to:  
3800(952.3)DDM  
A MC 35909

April 9, 1999

CERTIFIED MAIL - RETURN RECEIPT REQUESTED

### DECISION

Mining Claimant(s) : Mining Claim(s)  
as Shown on the : Mill and Tunnel Site(s)  
Enclosed Sheet(s) :

#### Mining Claims, Mill and Tunnel Sites Declared Forfeited

Claimants are required to pay an annual non-refundable maintenance fee of \$100 or submit a small miner's maintenance fee waiver for each claim/site. These requirements were established by Public Laws 102-381 (106 Stat. 1374), dated October 5, 1992, and 103-66 (107 Stat. 405) dated August 10, 1993, and the regulations implemented August 30, 1994, found at 43 CFR 3833.1-5, 6, and 7.

The Bureau of Land Management (BLM) records do not show receipt of a maintenance fee payment or small miner's maintenance fee waiver on or before August 31, 1998 for the year of 1999, for the mining claim(s), mill and tunnel site(s) listed on the enclosed sheet(s), and therefore the claims are declared forfeited.

This decision does not relieve you of the requirement for reclamation of all areas disturbed by your activities on lands covered by your mining claim(s) and/or site(s). Failure to reclaim the land to the satisfaction of the authorized officer of the agency upon whose lands you have located may cause the agency to hold the claimant in a status of non-compliance under their surface management regulations. If reclamation is required, you must notify the proper authorized officer upon completion so that final site inspection and clearance may be obtained and your liability released. On BLM administered lands failure to reclaim the land to the satisfaction of the authorized officer as prescribed by 43 CFR 3809.1-1 and 3809.3-2 may cause BLM to hold you in a status of non-compliance under 43 CFR 3809.3-2 and invoke the penalty provisions of 43 CFR 3809.3.2(f).

During the same 30-day compliance period, this decision may be appealed to the Interior Board of Land Appeals, Office of the Secretary, in accordance with the regulations contained in 43 CFR, Part 4 and the enclosed Form 1842-1. If an appeal is taken, your notice of appeal

must be filed in this office (at the above address) within 30 days from receipt of this decision. The appellant has the burden of showing that the decision appealed from is in error.

If you wish to file a petition pursuant to regulation 43 CFR 4.21 (58 FR 4939, January 19, 1993) or 43 CFR 2804.1 for a stay of the effectiveness of this decision during the time that your appeal is being reviewed by the Board, the petition for a stay must accompany your notice of appeal. A petition for a stay is required to show sufficient justification based on the standards listed below. Copies of the notice of appeal and petition for a stay **must** also be submitted to each party named in this decision and to the Interior Board of Land Appeals and to the appropriate Office of the Solicitor (see 43 CFR 4.413) at the same time the original documents are filed with this office. If you request a stay, you have the burden of proof to demonstrate that a stay should be granted.


#### Standards for Obtaining a Stay

Except as otherwise provided by law or other pertinent regulation, a petition for a stay of a decision pending appeal shall show sufficient justification based on the following standards:

- (1) The relative harm to the parties if the stay is granted or denied,
- (2) The likelihood of the appellant's success on the merits,
- (3) The likelihood of immediate and irreparable harm if the stay is not granted, and
- (4) Whether the public interest favors granting the stay.

If no appeal, or noncompliance, with the above occurs, this decision constitutes final administrative action of this Department as it affects the mining claims. No appeal, protest or petition for reconsideration will be entertained from this decision after the appeal period has expired.

Please include your A MC serial number(s) on all correspondence. If the maintenance fee payment was filed or additional information is required, please call Dorie Morrison at (602) 417-9518.



Ivy Garcia  
Supervisor, Lands and Minerals Operations

Enclosures



1999

MISSING ASSESSMENT LIST BY SERIAL NUMBER

PAGE 001

LEAD OWNER

SHARON STEEL  
1200 17TH ST #1390  
DENVER CO 80202

CO-OWNERS  
NONE

ARIZONA LEAD FILE NUMBER - 35909

CASE TYPE	SERIAL NUMBER	CLAIM NAME	LAST ASSMT.	CASE SERIAL TYPE NUMBER	CLAIM NAME	LAST ASSMT.
MS	35915	INFALLIBLE MILLSITE	1998			

UNITED STATES  
DEPARTMENT OF THE INTERIOR  
BUREAU OF LAND MANAGEMENT

**INFORMATION ON TAKING APPEALS TO THE BOARD OF LAND APPEALS**

**DO NOT APPEAL UNLESS**

1. This decision is adverse to you,  
AND
2. You believe it is incorrect

**IF YOU APPEAL, THE FOLLOWING PROCEDURES MUST BE FOLLOWED**

1. NOTICE OF APPEAL . . . . Within 30 days file a *Notice of Appeal* in the office which issued this decision (see 43 CFR Secs. 4.411 and 4.413). You may state your reasons for appealing, if you desire.

2. WHERE TO FILE  
NOTICE OF APPEAL . . . Bureau of Land Management  
Mail or . . . 222 N. Central Avenue  
Deliver to: Phoenix, Arizona 85004-2203

SOLICITOR  
ALSO COPY TO . . . . Field Solicitor  
United States Department of the Interior  
One Renaissance Square  
Two North Central, Suite 1130  
Phoenix, Arizona 85004-2383

3. STATEMENT OF REASONS . . . Within 30 days after filing the *Notice of Appeal*, file a complete statement of the reasons why you are appealing. This must be filed with the United States Department of the Interior. Office of the Secretary, Board of Land Appeals, 4015 Wilson Blvd., Arlington, Virginia 22203 (see 43 CFR Sec. 4.412 and 4.413). If you fully stated your reasons for appealing when filing the *Notice of Appeal*, no additional statement is necessary.

SOLICITOR  
ALSO COPY TO . . . . Field Solicitor  
United States Department of the Interior  
One Renaissance Square  
Two North Central, Suite 1130  
Phoenix, Arizona 85004-2383

4. ADVERSE PARTIES . . . . Within 15 days after each document is filed, each adverse party named in the decision and the Regional Solicitor or Field Solicitor having jurisdiction over the State in which the appeal arose must be served with a copy of: (a) the *Notice of Appeal*, (b) the Statement of Reasons, and (c) any other documents filed (see 43 CFR Sec. 4.413). Service will be made upon the Associate Solicitor, Division of Energy and Resources, Washington, D.C. 20240, instead of the Field or Regional Solicitor when appeals are taken from decisions of the Director (WO-300).

5. PROOF OF SERVICE . . . . Within 15 days after any document is served on an adverse party, file proof of that service with the United States Department of the Interior, Office of the Secretary, Board of Land Appeals, 4015 Wilson Blvd., Arlington, Virginia 22203. This may consist of a certified or registered mail "Return Receipt Card" signed by the adverse party (see 43 CFR Sec. 4.401(c)(2)).

*Unless these procedures are followed your appeal will be subject to dismissal (see 43 CFR Sec. 4.402). Be certain that all communications are identified by serial number of the case being appealed.*

**NOTE:** A document is not filed until it is actually received in the proper office (see 43 CFR Sec. 4.401(a))

SUBPART 1821.2--OFFICE HOURS; TIME AND PLACE FOR FILING

Sec. 1821.2-1 *Office hours of State Offices.* (a) State Offices and the Washington Office of the Bureau of Land Management are open to the public for the filing of documents and inspection of records during the hours specified in this paragraph on Monday through Friday of each week, with the exception of those days where the office may be closed because of a national holiday or Presidential or other administrative order. The hours during which the State Offices and the Washington Office are open to the public for the filing of documents and inspection of records are from 10 a.m. to 4 p.m., standard time or daylight saving time, whichever is in effect at the city in which each office is located.

Sec. 1821.2-2(d) Any document required or permitted to be filed under the regulations of this chapter, which is received in the State Office or the Washington Office, either in the mail or by personal delivery when the office is not open to the public shall be deemed to be filed as of the day and hour the office next opens to the public.

(e) Any document required by law, regulation, or decision to be filed within a stated period, the last day of which falls on a day the State Office or the Washington Office is officially closed, shall be deemed to be timely filed if it is received in the appropriate office on the next day the office is open to the public.

\* \* \* \* \*

**PART 1--PRACTICES BEFORE THE DEPARTMENT OF  
THE INTERIOR**

**Sec.**

- 1.1 Purpose.
- 1.2 Definitions.
- 1.3 Who may practice.
- 1.4 Disqualifications.
- 1.5 Signature to constitute certificate.
- 1.6 Disciplinary proceedings.

Authority: Sec. 5, 23 Stat. 101;  
43 U.S.C. 1464.  
Source: 29 FR 143, Jan. 7, 1964, unless  
otherwise noted.

**Sec. 1.1 Purpose.**

This part governs the participation of individuals in proceedings, both formal and informal, in which rights are asserted before, or privileges sought from, the Department of the Interior.

**Sec. 1.2 Definitions.**

As used in this part the term:

(a) *Department* includes any bureau, office, or other unit of the Department of the Interior, whether in Washington, DC, or in the field, and any officer or employee thereof;

(b) *Solicitor* means the Solicitor of the Department of the Interior or his authorized representative;

(c) *Practice* includes any action taken to support or oppose the assertion of a right before the Department or to support or oppose a request that the Department grant a privilege; and the term "practice" includes any such action whether it relates to the substance of, or to the procedural aspects of handling, a particular matter. The term "practice" does not include the preparation or filing of an application, the filing without comment of documents prepared by one other than the individual making the filing, obtaining from the Department information that is available to the public generally, or the making of inquiries respecting the status of a matter pending before the Department. Also, the term "practice" does not include the representation of an employee who is the subject of disciplinary, loyalty, or other personnel administrative proceedings.

**Sec. 1.3 Who may practice.**

(a) Only those individuals who are eligible under the provisions of this section may practice before the Department, but this provision shall not be deemed to restrict the dealings of Indian tribes or members of Indian tribes with the Department.

(b) Unless disqualified under the provisions of Sec. 1.4 or by disciplinary action taken pursuant to Sec. 1.6:

- (1) Any individual who has been formally

admitted to practice before the Department under any prior regulations and who is in good standing on December 31, 1963, shall be permitted to practice before the Department.

(2) Attorneys at law who are admitted to practice before the courts of any State, the District of Columbia, the Commonwealth of Puerto Rico, American Samoa, the Trust Territory of the Pacific Islands, or the District Court of the Virgin Islands will be permitted to practice without filing an application for such privilege.

(3) An individual who is not otherwise entitled to practice before the Department may practice in connection with a particular matter on his own behalf or on behalf of

(i) A member of his family;

(ii) A partnership of which he is a member;

(iii) A corporation, business trust, or an association, if such individual is an officer or full-time employee;

(iv) A receivership, decedent's estate, or a trust or estate of which he is the receiver, administrator, or other similar fiduciary;

(v) The lessee of a mineral lease that is subject to an operating agreement or sublease which has been approved by the Department and which grants to such individual a power of attorney;

(vi) A Federal, State, county, district, territorial, or local government or agency thereof, or a government corporation, or a district or advisory board established pursuant to statute; or

(vii) An association or class of individuals who have no specific interest that will be directly affected by the disposition of the particular matter.

**Sec. 1.4 Disqualifications.**

No individual may practice before the Department if such practice would violate the provisions of 18 U.S.C. 203, 205, or 207.

**Sec. 1.5 Signature to constitute  
certificate.**

When an individual who appears in a representative capacity signs a paper in practice before the Department, his signature shall constitute his certificate:

(a) That under the provisions of this part and the law, he is authorized and qualified to represent the particular party in the matter;

b) That, if he is the partner of a present or former officer or employee, including a special Government employee, the matter in respect of which he intends to practice is not a matter in which such officer or employee of the Government or special Government employee participates or

has participated personally and substantially as a Government employee through decision, approval, disapproval, recommendation, the rendering of advice, investigation or otherwise and that the matter is not the subject of such partner's official Government responsibility;

(c) That, if he is a former officer or employee, including a special Government employee, the matter in respect of which he intends to practice is not a matter in which he participated personally and substantially as a Government employee through decision, approval, disapproval, recommendation, the rendering of advice, investigation, or otherwise, while so employed and, if a period of one year has not passed since the termination of his employment with the Government, that the matter was not under his official responsibility as an officer or employee of the Government; and

(d) That he has read the paper; that to the best of his knowledge, information, and belief there is good ground to support its contents; that it contains no scandalous or indecent matter; and that it is not interposed for delay.

#### Sec. 1.6 Disciplinary proceedings.

(a) Disciplinary proceedings may be instituted against anyone who is practicing or has practiced before the Department on grounds that he is incompetent, unethical, or unprofessional, or that he is practicing without authority under the provisions of this part, or that he has violated any provisions of the laws and regulations governing practice before the Department, or that he has been disbarred or suspended by any court or administrative agency. Individuals practicing before the Department should observe the Canons of Professional Ethics of the American Bar Association and those of the Federal Bar Association, by which the Department will be guided in disciplinary matters.

(b) Whenever in the discretion of the Solicitor the circumstances warrant consideration of the question whether disciplinary action should be taken against an individual who is practicing or has practiced before the Department, the Solicitor shall appoint a hearing officer to consider and dispose of the case. The hearing officer shall give the individual adequate notice of, and an opportunity for a hearing on, the specific charges against him. The hearing shall afford the individual an opportunity to present evidence and cross-examine witnesses. The hearing officer shall render a decision either (1) dismissing the charges, or (2) reprimanding the individual or suspending or excluding him from practice before the Department.

(c) Within 30 days after receipt of the

decision of the hearing officer reprimanding, suspending, or excluding an individual from practice before the Department, an appeal may be filed with the Solicitor, whose decision shall be final.

#### Subpart B--General Rules Relating to Procedures and Practice

##### Sec. 4.20 Purpose.

In the interest of establishing and maintaining uniformity to the extent feasible, this subpart sets forth general rules applicable to all types of proceedings before the Hearings Division and the several Appeals Boards of the Office of Hearings and Appeals.

##### Sec. 4.21 General provisions.

(a) *Effect of decision pending appeal.* Except as otherwise provided by law or other pertinent regulation:

(1) A decision will not be effective during the time in which a person adversely affected may file a notice of appeal; when the public interest requires, however, the Director or an Appeals Board may provide that a decision, or any part of a decision, shall be in full force and effective immediately;

(2) A decision will become effective on the day after the expiration of the time during which a person adversely affected may file a notice of appeal unless a petition for a stay pending appeal is filed together with a timely notice of appeal; a petition for a stay may be filed only by a party who may properly maintain an appeal;

(3) A decision, or that portion of a decision, for which a stay is not granted will become effective immediately after the Director or an Appeals Board denies or partially denies the petition for a stay, or fails to act on the petition within the time specified in paragraph (b) (4) of this section.

(b) *Standards and procedures for obtaining a stay.* Except as otherwise provided by law or other pertinent regulation:

(1) A petition for a stay of a decision pending appeal shall show sufficient justification based on the following standards:

(i) The relative harm to the parties if the stay is granted or denied,

(ii) The likelihood of the appellant's success on the merits,

(iii) The likelihood of immediate and irreparable harm if the stay is not granted, and

(iv) Whether the public interest favors granting the stay;

(2) The appellant requesting the stay bears the burden of proof to demonstrate that a stay should be granted;

APPEALS PROCEDURES  
APPEALS PROCEDURES; GENERAL

(3) The appellant shall serve a copy of its notice of appeal and petition for a stay on each party named in the decision from which the appeal is taken, and on the Director or the Appeals Board to which the appeal is taken, at the same time such documents are served on the appropriate officer of the Department; any party, including the officer who made the decision being appealed, may file a response to the stay petition within 10 days after service; failure to file a response shall not result in a default on the question of whether a stay should be granted; service shall be made by delivering copies personally or by sending them by registered or certified mail, return receipt requested;

(4) The Director or an Appeals Board shall grant or deny a petition for a stay pending appeal, either in whole or in part, on the basis of the factors listed in paragraph (b)(1) of this section, within 45 calendar days of the expiration of the time for filing a notice of appeal;

(c) *Exhaustion of administrative remedies.* No decision which at the time of its rendition is subject to appeal to the Director or an Appeals Board shall be considered final so as to be agency action subject to judicial review under 5 U.S.C. 704, unless a petition for a stay of decision has been timely filed and the decision being appealed has been made effective in the manner provided in paragraphs (a)(3) or (b)(4) of this section or a decision has been made effective pending appeal pursuant to paragraph (a)(1) of this section or pursuant to other pertinent regulation.

(d) *Finality of decision.* No further appeal will lie in the Department from a decision of the Director or an Appeals Board of the Office of Hearings and Appeals. Unless otherwise provided by regulation, reconsideration of a decision may be granted only in extraordinary circumstances where, in the judgment of the Director or an Appeals Board, sufficient reason appears therefor. Requests for reconsideration must be filed promptly, or within the time required by the regulations relating to the particular type of proceeding concerned, and must state with particularity the error claimed. The filing and pendency of a request for reconsideration shall not operate to stay the effectiveness of the decision involved unless so ordered by the Director or an Appeals Board. A request for reconsideration need not be filed to exhaust administrative remedies.

Sec. 4.400 Definitions.

As used in this subpart:

(a) *Secretary* means the Secretary of the Interior or his authorized representatives.

(b) *Bureau* means Bureau of Land Management.

(c) *Board* means the Board of Land Appeals in the Office of Hearings and Appeals, Office of the Secretary. The terms *office* or *officer* as used in this subpart include Board where the context requires.

(d) *Administrative law judge* means an administrative law judge in the Office of Hearings and Appeals, Office of the Secretary, appointed under section 3105 of title 5 of the United States Code.

Sec. 4.401 Documents.

(a) *Grace period for filing.* Whenever a document is required under this subpart to be filed within a certain time and it is not received in the proper office during that time, the delay in filing will be waived if the document is filed not later than 10 days after it was required to be filed and it is determined that the document was transmitted or probably transmitted to the office in which the filing is required before the end of the period in which it was required to be filed. Determinations under this paragraph shall be made by the officer before whom is pending the appeal in connection with which the document is required to be filed.

(b) *Transferees and encumbrancers.* Transferees and encumbrancers of land the title to which is claimed or is in the process of acquisition under any public land law shall, upon filing notice of the transfer or encumbrance in the proper land office, become entitled to receive and be given the same notice of any appeal, or other proceeding thereafter initiated affecting such interest which is required to be given to a party to the proceeding. Every such notice of a transfer or encumbrance will be noted upon the records of the land office. Thereafter such transferee or encumbrancer must be made a party to any proceedings thereafter initiated adverse to the entry.

(c) *Service of documents.* (1) Wherever the regulations in this subpart require that a copy of a document be served upon a person, service may be made by delivering the copy personally to him or by sending the document by registered or certified mail, return receipt requested, to his address of record in the Bureau.

(2) In any case service may be proved by an acknowledgment of service signed by the person to be served. Personal service may be proved by a written statement of the

person who made such service. Service by registered or certified mail may be proved by a post-office return receipt showing that the document was delivered at the person's record address or showing that the document could not be delivered to such person at his record address because he had moved therefrom without leaving a forwarding address or because delivery was refused at that address or because no such address exists. Proof of service of a copy of a document should be filed in the same office in which the document is filed except that proof of service of a notice of appeal should be filed in the office of the officer to whom the appeal is made, if the proof of service is filed later than the notice of appeal.

(3) A document will be considered to have been served at the time of personal service, of delivery of a registered or certified letter, or of the return by post office of an undelivered registered or certified letter.

[36 FR 7186, Apr. 15, 1971, as amended at 36 FR 15117, Aug. 13, 1971]

#### Sec. 4.402 Summary dismissal.

An appeal to the Board will be subject to summary dismissal by the Board for any of the following causes:

(a) If a statement of the reasons for the appeal is not included in the notice of appeal and is not filed within the time required;

(b) If the notice of appeal is not served upon adverse parties within the time required; and

(c) If the statement of reasons, if not contained in the notice of appeal, is not served upon adverse parties within the time required.

(d) If the statement of standing required by Sec. 4.412(b) is not filed with the Board or is not served upon adverse parties within the time required.

[36 FR 7186, Apr. 15, 1971, as amended at 47 FR 26392, June 18, 1982]

#### Sec. 4.403 Finality of decision; reconsideration.

A decision of the Board shall constitute final agency action and be effective upon the date of issuance, unless the decision itself provides otherwise. The Board may reconsider a decision in extraordinary circumstances for sufficient reason. A petition for reconsideration shall be filed within 60 days after the date of a decision. The petition shall, at the time of filing, state with particularity the error claimed and include all arguments and supporting documents. The petition may include a request that the Board stay the effectiveness of the decision for which reconsideration is

sought. No answer to a petition for reconsideration is required unless so ordered by the Board. The filing, pendency, or denial of a petition for reconsideration shall not operate to stay the effectiveness or affect the finality of the decision involved unless so ordered by the Board. A petition for reconsideration need not be filed to exhaust administrative remedies.

[52 FR 21308, June 5, 1987]

### APPEALS TO THE BOARD OF LAND APPEALS

#### Sec. 4.410 Who may appeal.

(a) Any party to a case who is adversely affected by a decision of an officer of the Bureau of Land Management or of an administrative law judge shall have a right to appeal to the Board, except--

(1) As otherwise provided in Group 2400 of chapter II of this title,

(2) To the extent that decisions of Bureau of Land Management officers must first be appealed to an administrative law judge under Sec. 4.470 and part 4100 of this title,

(3) Where a decision has been approved by the Secretary, and

(4) As provided in paragraph (b) of this section.

(b) For decisions rendered by Departmental officials relating to land selections under the Alaska Native Claims Settlement Act, as amended, any party who claims a property interest in land affected by the decision, an agency of the Federal Government or a regional corporation shall have a right to appeal to the Board.

[47 FR 26392, June 18, 1982]

#### Sec. 4.411 Appeal; how taken, mandatory time limit.

(a) A person who wishes to appeal to the Board must file in the office of the officer who made the decision (not the Board) a notice that he wishes to appeal. A person served with the decision being appealed must transmit the notice of appeal in time for it to be filed in the office where it is required to be filed within 30 days after the date of service. If a decision is published in the FEDERAL REGISTER, a person not served with the decision must transmit a notice of appeal in time for it to be filed within 30 days after the date of publication.

(b) The notice of appeal must give the serial number or other identification of the case and may include a statement of reasons for the appeal, a statement of standing if required by Sec. 4.412(b), and any arguments the appellant wishes to make.

(c) No extension of time will be granted for filing the notice of appeal. If a notice of appeal is filed after the grace

period provided in Sec. 4.401(a), the notice of appeal will not be considered and the case will be closed by the officer from whose decision the appeal is taken. If the notice of appeal is filed during the grace period provided in Sec. 4.401(a) and the delay in filing is not waived, as provided in that section, the notice of appeal will not be considered and the appeal will be dismissed by the Board.

(R.S. 2478, as amended, 43 U.S.C. 1201; sec. 25, Alaska Native Claims Settlement Act, as amended, 43 U.S.C. 1601-1628; and the Administrative Procedure Act, 5 U.S.C. 551, et seq.)  
[36 FR 7186, Apr. 15, 1971, as amended at 36 FR 15117, Aug. 13, 1971; 49 FR 6373, Feb. 21, 1984]

**Sec. 4.412 Statement of reasons, statement of standing, written arguments, briefs.**

(a) If the notice of appeal did not include a statement of the reasons for the appeal, the appellant shall file such a statement with the Board (address: Board of Land Appeals, Office of Hearings and Appeals, 4015 Wilson Boulevard, Arlington, VA 22203) within 30 days after the notice of appeal was filed. In any case, the Board will permit the appellant to file additional statements of reasons and written arguments or briefs within the 30-day period after the notice of appeal was filed.

(b) Where the decision being appealed relates to land selections under the Alaska Native Claims Settlement Act, as amended, the appellant also shall file with the Board a statement of facts upon which the appellant relies for standing under Sec. 4.410(b) within 30 days after filing of the notice of appeal. The statement may be included with the notice of appeal filed pursuant to Sec. 4.411 or the statement of reasons filed pursuant to paragraph (a) of this section or may be filed as a separate document.

(c) Failure to file the statement of reasons and statement of standing within the time required will subject the appeal to summary dismissal as provided in Sec. 4.402, unless the delay in filing is waived as provided in Sec. 4.401(a).

[47 FR 26392, June 18, 1982]

**Sec. 4.413 Service of notice of appeal and of other documents.**

(a) The appellant shall serve a copy of the notice of appeal and of any statement of reasons, written arguments, or briefs on each adverse party named in the decision from which the appeal is taken and on the Office of the Solicitor as identified in paragraph (c) of this section. Service must be accomplished in the manner prescribed in Sec. 4.401(c) of this title not later than 15 days after filing the document.

(b) Failure to serve within the time

required will subject the appeal to summary dismissal as provided in Sec. 4.402 of this title.

(c) (1) (i) If the appeal is taken from a decision of the Director, Minerals Management Service, the appellant will serve the Associate Solicitor, Division of Mineral Resources, Office of the Solicitor, U.S. Department of the Interior, Washington, D.C. 20240.

(c) (2) (ii) If the appeal is taken from a decision of other Bureau of Land Management (BLM) offices listed below (see Sec. 1821.2-1(d) of this title), the appellant shall serve the appropriate official of the Office of the Solicitor as identified:

Field Solicitor  
U.S. Department of the Interior  
One Renaissance Square  
Two North Central, Suite 1130  
Phoenix, AZ 85004-2383

(3) If the appeal is taken from the decision of an administrative law judge, the appellant shall serve the attorney from the Office of the Solicitor who represented the Bureau of Land Management or the Minerals Management Service at the hearing or, in the absence of a hearing, who was served with a copy of the decision by the administrative law judge. If the hearing involved a mining claim on national forest land, the appellant shall serve the attorney from the Office of General Counsel, U.S. Department of Agriculture, who represented the U.S. Forest Service at the hearing or, in the absence of a hearing, who was served with a copy of the decision by the administrative law judge.

(4) Parties shall serve the Office of the Solicitor as identified in this paragraph until such time that a particular attorney of the Office of the Solicitor files and serves a Notice of Appearance or Substitution of Counsel. Thereafter, parties shall serve the Office of the Solicitor as indicated by the Notice of Appearance or Substitution of Counsel.

(d) Proof of such service as required by Sec. 4.401(c) must be filed with the Board (address: Board of Land Appeals, Office of Hearings and Appeals, 4015 Wilson Boulevard, Arlington, VA 22203), within 15 days after service unless filed with the notice of appeal.

[53 FR 13267, Apr. 22, 1988, as amended at 60 FR 58242, Nov. 27, 1995;  
61 FR 40348, Aug. 2, 1996]



**Sec. 4.414 Answers.**

If any party served with a notice of appeal wishes to participate in the proceedings on appeal, he must file an answer within 30 days after service on him of the notice of appeal or statement of reasons where such statement was not included in the notice of appeal. If additional reasons, written arguments, or briefs are filed by the appellant, the adverse party shall have 30 days after service thereof on him within which to answer them. The answer must state the reasons why the answerer thinks the appeal should not be sustained. Answers must be filed with the Board (address: Board of Land Appeals, Office of Hearings and Appeals, 4015 Wilson Boulevard, Arlington, VA 22203) and must be served on the appellant, in the manner prescribed in Sec. 4.401(c), not later than 15 days thereafter. Proof of such service as required by Sec. 4.401(c), must be filed with the Board (see address above) within 15 days after service. Failure to answer will not result in a default. If an answer is not filed and served within the time required, it may be disregarded in deciding the appeal, unless the delay in filing is waived as provided in Sec. 4.401(a).

**ACTIONS BY BOARD OF LAND APPEALS**

**Sec. 4.415 Request for hearings on appeals involving questions of fact.**

Either an appellant or an adverse party may, if he desires a hearing to present evidence on an issue of fact, request that the case be assigned to an administrative law judge for such a hearing. Such a request must be made in writing and filed with the Board within 30 days after answer is due and a copy of the request should be served on the opposing party in the case. The allowance of a request for hearing is within the discretion of the Board, and the Board may, on its own motion, refer any case to an administrative law judge for a hearing on an issue of fact. If a hearing is ordered, the Board will specify the issues upon which the hearing is to be held and the hearing will be held in accordance with Secs. 4.430 to 4.439, and the general rules in subpart B of this part.



# United States Department of the Interior



BUREAU OF LAND MANAGEMENT  
ARIZONA STATE OFFICE  
3707 N. 7TH STREET  
P.O. BOX 16563  
PHOENIX, ARIZONA 85011

IN REPLY REFER TO:

(602) 640-5550

0023M.  
(922-SR)  
A MC 35929

*Handwritten initials*

Amwest Exploration Co.  
P.O. Box 406  
Hanover, New Mexico 88041

November 1, 1991

## NOTICE TO MINING CLAIMANTS

Your annual filing of an affidavit of assessment work or notice of intention to hold received in this office did not contain all of the correct Bureau of Land Management serial numbers assigned to each claim.

Below are the names of the claims, serial numbers erroneously listed on the affidavit and the correct serial numbers according to our records:

<u>Name of Claims</u>	<u>Incorrect Serial Numbers</u>	<u>Correct Serial Numbers</u>
Houghton Annex	A MC 3592	A MC 35929

Our records for the claim(s) have been updated to show receipt of the required annual filing for 1991. No further action on your part is necessary.

The regulations under 43 CFR Subpart 3833 state: "Citing the serial number shall comply with the requirement in the Act to file an additional description of the claim."

To receive proper credit in the future, in addition to naming each claim on the affidavit, always include the correct serial numbers assigned to each of the mining claims, mill or tunnel sites.

*Byard L. Kershaw*  
Byard L. Kershaw  
Chief, Branch of  
Mining Law Administration

**NOTICE!!**

**These documents have been scanned!**

**Do not place un-scanned documents beneath this notice!**

**Do not remove this notice from this file!**

GPO Jacket No. 560-102  
Print Order 61549  
Rise Business Services, LLC  
Job=AZ15 9/23/2019



Box Number= AZ15271



Claim Begin-End: AMC035909-AMC035954

**3 Transfers**



AZ15271-6

AMC034796-AMC035987

**FENNEMORE CRAIG**  
ATTORNEYS

Amc 35909

322538

375598

Marc A. Marra 377636  
mmarra@fclaw.com

2394 East Camelback Road, Suite 600  
Phoenix, AZ 85016-3429  
PH (602) 916-5450 | FX (602) 916-5650  
fennemorecraig.com

August 23, 2017

**BY HAND DELIVERY**

Bureau of Land Management  
Arizona State Office  
One North Central Avenue, Suite 800  
Phoenix, Arizona 85004-4427

Re: Notice of Transfer of Unpatented Lode Mining and Millsite Claims

Dear Sir or Madam:

We represent an affiliate of Gold Road Mining Corp. ("Gold Road") in certain legal matters. Gold Road recently acquired a 100% interest in certain unpatented lode mining and millsite claims as described and detailed below. On behalf of Gold Road, and in accordance with 43 C.F.R. Pt 3833, Subpt. C, please accept this letter as notice of transfer of these unpatented lode mining and millsite claims.

Attached hereto at Tab A is a copy of the Special Warranty Deed by which Mojave Desert Minerals, LLC, granted title to unpatented lode mining and millsite claims to Gold Road on August 22, 2017, recorded on August 22, 2017 as Fee No. 2017040185 in the Official Records of Mohave County, Arizona (concerning 43 unpatented lode mining and millsite claims as follows: Bull Run Mill-Site, AMC35909; Climax Mill-Site, AMC35910; Gold Brook Mill-Site, AMC35911; Railroad Mill-Site, AMC35912; Surprise Mill-Site, AMC35913; Tip Top Mill-Site, AMC35914; G. R. 1, AMC35916; G. R. 2, AMC35917; G. R. 3, AMC35918; G. R. 6, AMC35921; G. R. 8, AMC35923; G. R. 9, AMC35924; G. R. 13, AMC35928; Houghton Annex, AMC35929; Houghton Annex No.1, AMC35930; Latite No. 4, AMC35931; Latite No. 5, AMC35932; Latite No. 6, AMC35933; Latite Frac. No. 1, AMC35934; Latite Frac. No. 2, AMC35935; Mabel Fraction, AMC35936; Red Top – Red Top Amended, AMC35951; Red Top Extension, AMC35952; Red Top Extension No. 1, AMC35953; Red Top Extension No. 2, AMC35954; Ruth 1, AMC322538; Ruth 2, AMC322539; Ruth 3, AMC322540; Ruth 4, AMC322541; Ruth 5, AMC322542; Ruth 6, AMC322543; Ruth 7, AMC322544; Ruth 8, AMC322545; Ruth 9, AMC322546; Ruth 11, AMC322548; Ruth 43, AMC322580; Ruth 45, AMC322582; Loot 4, AMC375601; Loot 15, AMC377644; Loot 18, AMC377647; Loot 20, AMC377649; Loot 21, AMC377650; Loot 22, AMC377651).

ENTERED  
AUG 28 2017  
BY: *[Signature]*

PHOENIX, ARIZONA  
2017 AUG 23 4 54 PM  
RECEIVED  
THE AZ STATE OFFICE

# FENNEMORE CRAIG

Bureau of Land Management  
August 23, 2017  
Page 2

The appropriate contact and address for Gold Road relative to any actions taken on these unpatented lode mining and millsite claims is as follows:


Gold Road Mining Corp.  
Suite 450, 1090 West Georgia Street  
Vancouver, BC V6E 3V7  
Canada

Also attached hereto is a check for the required nonrefundable transfer fee in the amount of \$430.00 (i.e., transfer of 43 claims @ \$10/claim).

Please do not hesitate to contact me directly by telephone at 602-916-5450 or by email at [mmarra@fclaw.com](mailto:mmarra@fclaw.com) if you have any questions.

Sincerely,

FENNEMORE CRAIG, P.C.

  
Marc A. Marra

Attachments

13119396

RECEIVED  
CLM AND STATE OFFICE  
2017 AUG 23 A 9:54  
PHOENIX, ARIZONA

# Tab A

RECEIVED  
TAMM STATE OFFICE  
2017 AUG 23 A 9:54  
PHOENIX, ARIZONA

**FEE# 2017040185**

OFFICIAL RECORDS OF MOHAVE COUNTY  
KRISTI BLAIR, COUNTY RECORDER  
08/22/2017 03:17 PM Fee \$149.00  
PAGE: 1 of 9

Upon recording return to:  
Fennemore Craig P.C.  
Attn: Marc A. Marra  
2394 East Camelback Rd., Ste. 600  
Phoenix, AZ 85016-3429

**SPECIAL WARRANTY DEED**  
**(Patented and Unpatented Lode Mining and Millsite Claims)**

For Ten Dollars (\$10.00) and other good and valuable consideration, the receipt and sufficiency of which is hereby acknowledged, **MOJAVE DESERT MINERALS, LLC**, a Nevada limited liability company, who acquired title as **MOJAVE DESERT MINERALS, INC.**, a Nevada corporation ("Grantor") grants and conveys to **GOLD ROAD MINING CORP.**, a Nevada corporation ("Grantee"), all right, title and interest in those certain patented and unpatented lode mining and millsite claims situated in the San Francisco (Oatman, Gold Road, Boundary Cone) Mining District, Mohave County, Arizona (the "Claims") as more particularly described on Exhibit "A" attached hereto and incorporated herein.

TOGETHER WITH all extralateral and other associated rights, water rights, tenements, hereditaments and appurtenances belonging or appertaining thereto, and all rights-of-way, easements, rights of access and ingress to and egress from the Claims appurtenant thereto, and all rights and interest that Grantor, or any of them, may hereafter acquire or appear to acquire (collectively, the "Property");

GRANTOR WARRANTS title to the Claims against all persons claiming by, through or under Grantor, and not otherwise;

SUBJECT TO (a) for the unpatented lode mining and millsite Claims, the paramount title of the United States and current federal claim maintenance fees not yet due and delinquent and (b) for the patented lode mining and millsite Claims, the Permitted Exceptions set forth on Exhibit "B" attached hereto and incorporated herein.

[SIGNATURE ON FOLLOWING PAGE]

NO. OF CLAIMS 43  
AMOUNT 430.00  
RECEIPT NO. 3951710  
INIT. SMC

\*\* BLM-ASO\*\*

PHOENIX, ARIZONA  
2017 AUG 23 4 54 PM  
RECEIVED  
STATE OFFICE

IN WITNESS WHEREOF, Grantor has executed this Special Warranty Deed (Patented and Unpatented Lode Mining and Millsite Claims) as of this 22 day of August, 2017

**GRANTOR:**

**MOJAVE DESERT MINERALS, LLC,**  
a Nevada limited liability company

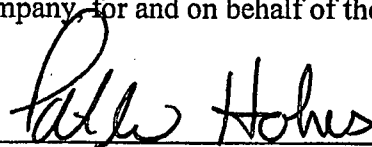
By: 

Name: David N. Rennie  
Title: Chief Financial Officer

Province  
~~STATE~~ OF British Columbia  
)  
County of Vancouver )

ss.

The foregoing Special Warranty Deed (Patented and Unpatented Lode Mining and Millsite Claims) dated the 22 day of August, 2017, granted for the benefit of Gold Road Mining Corp., a Nevada corporation, consisting of a total of nine (9) pages, was acknowledged before me this 21 day of August, 2017 by David N. Rennie, the Chief Financial Officer of Mojave Desert Minerals, LLC, a Nevada limited liability company, for and on behalf of the company.



Notary Public in and for said County and State  
Province

My commission expires:

At the Queen's Pleasure

PHOENIX, ARIZONA

2017 AUG 23 A 9 54

RECEIVED  
CLERK STATE OFFICE



**EXHIBIT "A"**  
**To**  
**Special Warranty Deed**  
(Property - Legal Description)

**I. Patented Lode Mining and Millsite Claims**

**PARCEL NO. 1:**

BILLY BRYAN, CLIMAX, GOLD ROAD, GOLD DOLLAR, GOLD DOLLAR EXTENSION, GAMBLER, HOUGHTON, LINE ROAD, ROBBIE, SILVER DOLLAR, and TIP TOP, lode mining claims in the San Francisco Mining District, being shown as Mineral Survey No. 1699A, and BILLY BRYAN, GOLD ROAD, and LINE ROAD, millsites in the San Francisco Mining District, being shown as Mineral Survey No. 1699B, as filed in the Bureau of Land Management, and as granted by Patent recorded in Book 21 of Deeds, page 426; and COMET, ECLIPSE, FRACTION, IRON ROD, LAST CHANCE, RAILROAD and TOM TIT, lode mining claims in the San Francisco Mining District, being shown as Mineral Survey No. 2240A; and TOM TIT, millsite in the San Francisco Mining District, being shown as Mineral Survey No. 2240B, situate in Sections 2, 10, 11, 13 and 14, Township 19 North, Range 20 West of the Gila and Salt River Base and Meridian, Mohave County, Arizona, and in Sections 7, 17 and 18, Township 19 North, Range 19 West of the Gila and Salt River Base and Meridian, Mohave County, Arizona.

**PARCEL NO. 2:**

UNITED WESTERN, UNITED WESTERN #1 AND UNITED WESTERN #2 lode mining claims in the San Francisco Mining District, being shown as Mineral Survey No. 3288, situate in Sections 10 and 15, Township 19 North, Range 20 West of the Gila and Salt River Base and Meridian, Mohave County, Arizona.

**II. Unpatented Lode Mining and Millsite Claims**

The following unpatented lode mining and millsite claims situated in the San Francisco (Oatman, Gold Road, Boundary Cone) Mining District in the described townships, ranges and sections, G&SRB&M, Mohave County, Arizona. The Location Notices and any amendments thereto, are of record in the office of the County Recorder of Mohave County, Arizona, and on file with the Bureau of Land Management in Phoenix, Arizona.

No.	Name of Claim	Location	Book/Page	BLM Serial No.
1	Bull Run Mill-Site	20N/20W/35	1/347	AMC35909
2	Climax Mill-Site	19N/19W/16	1/487	AMC35910
3	Gold Brook Mill-Site	19N/20W/2	1/348	AMC35911
4	Railroad Mill-Site	19N/19W/18	1/66	AMC35912
5	Surprise Mill-Site	19N/20W/11	1/343	AMC35913
6	Tip Top Mill-Site	20N/20W/34	1/409	AMC35914

RECEIVED  
PHOENIX, ARIZONA  
2017 AUG 23 A 9:54  
COUNTY RECORDER'S OFFICE

No.	Name of Claim	Location	Book/Page	BLM Serial No.
7	G. R. 1	19N/20W/13	36/576	AMC35916
8	G. R. 2	19N/20W/13	36/578	AMC35917
9	G. R. 3	19N/19W/18	36/580	AMC35918
10	G. R. 6	19N/19W/18	36/586	AMC35921
11	G. R. 8	19N/20W/13	109/411	AMC35923
12	G. R. 9	19N/20W/13	109/413	AMC35924
13	G.R. 13	19N/20W/11	416/181	AMC35928
14	Houghton Annex	19N/20W/11	3T/274; 3T/489	AMC35929
15	Houghton Annex No.1	19N/20W/11	3T/504	AMC35930
16	Latite No.4	19N/20W/11	3-U/452	AMC35931
17	Latite No. 5	19N/20W/13	3-U/453	AMC35932
18	Latite No.6	19N/20W/13	3-U/454	AMC35933
19	Latite Frac. No. 1	19N/20W/11	3-U/449	AMC35934
20	Latite Frac. No. 2	19N/20W/11	3-U/450	AMC35935
21	Mabel Fraction	19N/20W/11	QQ242	AMC35936
22	Red Top – Red Top Amended	19N/20W/13	Q/8; 2203/38	AMC35951
23	Red Top Extension	19N/20W/13	AA/292	AMC35952
24	Red Top Extension No. 1	19N/20W/13	3C/407	AMC35953
25	Red Top Extension No. 2	19N/20W/13	EE/186	AMC35954
26	Ruth 1	19N/20W/11	2059/878	AMC322538
27	Ruth 2	19N/20W/11	2059/880	AMC322539
28	Ruth 3	19N/20W/11	2059/882	AMC322540
29	Ruth 4	19N/20W/11	2059/884	AMC322541
30	Ruth 5	19N/20W/11	2059/886	AMC322542
31	Ruth 6	19N/20W/11	2059/888	AMC322543
32	Ruth 7	19N/20W/11	2059/890	AMC322544
33	Ruth 8	19N/20W/11	2059/892	AMC322545
34	Ruth 9	19N/20W/11	2059/894	AMC322546
35	Ruth 11	19N/20W/12	2059/898	AMC322548
36	Ruth 43	19N/20W/11	2059/962	AMC322580
37	Ruth 45	19N/20W/11	2059/966	AMC322582
38	Loot 4	19N/20W/12	6551/953	AMC375601
39	Loot 15	19N/20W/11	6645/646	AMC377644
40	Loot 18	19N/20W/2	6645/652	AMC377647
41	Loot 20	19N/20W/2 & 3	6645/656	AMC377649
42	Loot 21	19N/20W/2 & 3	6645/658	AMC377650
43	Loot 22	19N/20W/10 & 11	6645/660	AMC377651

PHOENIX, ARIZONA

2017 AUG 23 A 9 53

RECEIVED

BLM AZ STATE OFFICE

Exhibit "B"  
To  
Special Warranty Deed  
(Permitted Exceptions)

2017040185 Page: 5 of 9

1. Reservations contained in the Patent

From: The United States of America  
Recording Date: April 24, 1908  
Recording No: Book 18 of Deeds, page 694

Which among other things recites as follows:

Subject to any vested and accrued water rights for mining, agricultural, manufacturing or other purposes and rights to ditches and reservoirs used in connection with such water rights as may be recognized and acknowledged by local customs, laws and decisions of courts and there is reserved a right of way thereon for ditches or canals constructed by the authority of the United States of America.

(Affects Eclipse, Fraction, Comet, Iron Rod and Tom Tit Millsite)

2. Reservations contained in the Patent

From: The United States of America  
Recording Date: April 10, 1911  
Recording No: Book 21 of Deeds, page 426

Which among other things recites as follows:

Subject to any vested and accrued water rights for mining, agricultural, manufacturing or other purposes and rights to ditches and reservoirs used in connection with such water rights as may be recognized and acknowledged by local customs, laws and decisions of courts and there is reserved a right of way thereon for ditches or canals constructed by the authority of the United States of America.

(Affects Billy Bryan, Climax, Gold Road, Gold Dollar, Gambler, Houghton, Line Road, Silver Dollar, Tip Top, Tom Tit, Robbie, Billy Brian Millsite, Gold Road Millsite and Line Road Millsite )

3. Reservations contained in the Patent

From: The United States of America  
Recording Date: April 10, 1911  
Recording No: Book 21 of Deeds, page 434

PHOENIX, ARIZONA  
2017 AUG 23 A 9 53  
RECEIVED  
AZ STATE OFFICE

Which among other things recites as follows:

Subject to any vested and accrued water rights for mining, agricultural, manufacturing or other purposes and rights to ditches and reservoirs used in connection with such water rights as may be recognized and acknowledged by local customs, laws and decisions of courts and there is reserved a right of way thereon for ditches or canals constructed by the authority of the United States of America.

(Affects Last Chance and Railroad)

4. Reservations contained in the Patent

From: The United States of America  
Recording Date: July 1, 1921  
Recording No: Book 30 of Deeds, page 526

Which among other things recites as follows:

Subject to any vested and accrued water rights for mining, agricultural, manufacturing or other purposes and rights to ditches and reservoirs used in connection with such water rights as may be recognized and acknowledged by local customs, laws and decisions of courts and there is reserved a right of way thereon for ditches or canals constructed by the authority of the United States of America.

(Affects United Western, United Western No. 1 and United Western No. 2)

5. Easement(s) for the purpose(s) shown below and rights incidental thereto as set forth in a document:

Purpose: Electric transmission lines  
Recording Date: May 15, 1937  
Recording No: Book 25 of Miscellaneous, page 571  
(Affects Robbie, Gambler, Houghton, Tip Top, Gold Road and Line Load)

6. Easement(s) for the purpose(s) shown below and rights incidental thereto as set forth in a document:

Purpose: Electric transmission lines  
Recording Date: May 13, 1937  
Recording No: Book 25 of Miscellaneous, page 576  
(Line Road Mill Site and Gold Road Mill Site)

7. Easement(s) for the purpose(s) shown below and rights incidental thereto as set forth in a document:

PHOENIX, ARIZONA

2017 AUG 23 4:53

RECEIVED  
PLM AZ STATE OFFICE

Purpose: Electric transmission lines 2017040185 Page: 7 of 9  
Recording Date: May 13, 1937  
Recording No: Book 25 of Miscellaneous, page 582  
(Affects Line Road Mill Site)

8. Easement(s) for the purpose(s) shown below and rights incidental thereto as set forth in a document:

Purpose: Pole line  
Recording Date: May 8, 1940  
Recording No: Book 28 of Miscellaneous, page 442  
(Affects Billy Bryan, Line Road Millsite and Gold Road Millsite)

9. Easement(s) for the purpose(s) shown below and rights incidental thereto as set forth in a document:

Purpose: Telephone pole line  
Recording Date: June 10, 1940  
Recording No: Book 28 of Miscellaneous, page 508  
(Affects Line Road Mill Site)

10. Easement(s) for the purpose(s) shown below and rights incidental thereto as set forth in a document:

Purpose: Electric transmission line  
Recording Date: May 13, 1937  
Recording No: Book 57 of Miscellaneous, page 579  
(Affects Line Road Mill Site)

11. Easement(s) for the purpose(s) shown below and rights incidental thereto as set forth in a document:

Purpose: Pipeline and appurtenances  
Recording Date: November 18, 1957  
Recording No: Docket 20, page 190

Thereafter, Assignment of said Easement recorded in Book 3266 of Official Records, page 718.  
(Affects Gold Dollar, Comet and Iron Rod)

12. Easement(s) for the purpose(s) shown below and rights incidental thereto as set forth in a document:

Purpose: Road right of way  
Recording Date: March 9, 1959  
Recording No: Docket 25, page 35

PHOENIX, ARIZONA

2011 AUG 23 A 9: 53

RECEIVED  
M A Z STATE OFFICE

- 13. Easement(s) for the purpose(s) shown below and rights incidental thereto as set forth in a document:

Purpose: Oil pipeline and appurtenances  
 Recording Date: December 20, 1960  
 Recording No: Docket 38, page 317  
 (Eclipse, Fraction, Gambler, Gold Road, Iron Rod, Robbie, Tip Top and Tom Tit)

- 14. Easement(s) for the purpose(s) shown below and rights incidental thereto as set forth in a document:

Purpose: Electric power transmission line  
 Recording Date: July 28, 1975  
 Recording No: Book 284 of Official Records, page 623

Thereafter, Assignment of said Easement recorded in Book 4676 of Official Records, page 955 and in Book 4676 of Official Records, page 1000.  
 (Affects Line Road Mill Site)

- 15. Easement(s) for the purpose(s) shown below and rights incidental thereto as set forth in a document:

Purpose: Utilities  
 Recording Date: October 22, 1980  
 Recording No: Book 666 of Official Records, page 128

Thereafter, Assignment of said Easement recorded in Book 4676 of Official Records, page 955 and in Book 4676 of Official Records, page 1000.  
 (Affects United Western, United Western No. 2)

- 16. Easement(s) for the purpose(s) shown below and rights incidental thereto as set forth in a document:

Purpose: Oil pipeline and appurtenances  
 Recording Date: August 12, 1991  
 Recording No: Book 1930 of Official Records, page 516  
 Re-Recording Date: October 21, 1992  
 Recording No: Book 2124 of Official Records, page 183  
 (Affects Gold Road)

- 17. Easement(s) for the purpose(s) shown below and rights incidental thereto as set forth in a document:

Purpose: Right of way for ingress and egress

PHOENIX, ARIZONA  
 2017 AUG 23 4 53  
 RECEIVED  
 STATE OFFICE

Recording Date:  
Recording No:  
(Affects Gold Road)

September 29, 1995  
Book 2628 of Official Records, page 177

RECEIVED  
SUN STATE OFFICE  
2011 AUG 23 A 9:53  
PHOENIX, ARIZONA

**United States Department of the Interior**  
**Bureau of Land Management**  
 DIV OF LANDS, MINRLS & ENERGY  
 ONE N CENTRAL AVE  
 PHOENIX, AZ 85004 -4427  
 Phone: 602-417-9200

Receipt

No: 3951710

<b>Transaction #:</b> 4061433	
<b>Date of Transaction:</b> 08/23/2017	
<b>CUSTOMER:</b>	
MOJAVE DESERT MINERALS LLC 4891 INDEPENDENCE ST STE 270 WHEAT RIDGE, CO 80033-6793 US	

LINE #	QTY	DESCRIPTION	REMARKS	UNIT PRICE	TOTAL
1	1.00	LOCATABLE MINERALS / MINING CLAIMS- NOT NEW-UNADJUD, ONE AUTH NO. ONLY / MINING CLAIM MONEY RECEIVED CASES: AMC35909/\$430.00	TRANSFER (43)	- n/a -	430.00
<b>TOTAL:</b>					<b>\$430.00</b>

PAYMENT INFORMATION			
1	AMOUNT:	430.00	POSTMARKED: N/A
	TYPE:	CHECK	RECEIVED: 08/23/2017
	CHECK NO:	91008	
	NAME:	FENNEMORE CRAIG PC 2394 E CAMELBACK RD SUITE 600 PHOENIX AZ 85016 US	

REMARKS

This receipt was generated by the automated BLM Collections and Billing System and is a paper representation of a portion of the official electronic record contained therein.



Amc 322538  
Amc 35909  
Amc 12797

# MOJAVE DESERT MINERALS, LLC

Amc 375598  
Amc 377636  
Amc 384908  
August 12, 2010

BLM  
One N. Central Ave.  
Suite 800  
Phoenix, AZ 85004  
Attn: Mining Claim Section

RE: Unpatented Mining Claims  
& Unpatented Mill Sites  
Ownership Transfer.

Dear Sir or Madam:

Enclosed please find 125 unpatented mining claims and mill sites with supporting documents transferring ownership from Addwest Minerals, Inc. to Mojave Desert Minerals, LLC.  
Also find 2 unpatented mining claims held by Addwest Minerals, Inc., by way of a lease from La Cuesta International, Inc., now transferred to the control of Mojave Desert Minerals, LLC.  
A check is enclosed in the amount of \$1,270.00, this is a transfer fee of \$10.00 per claim & mill site as required by BLM.

NOTE: Claim Maintenance Fee for the 127 unpatented mining claims and unpatented mill sites have been paid for September 1, 2010 thru September 1, 2011. See copies of date stamped BLM mining claims and mill sites along with proof of payment.

Regards,  
Mojave Desert Minerals, LLC  
*Charles W. Dalrymple*  
Charles W. Dalrymple  
Land Manager

NO. OF CLAIMS 127-  
AMOUNT 1270.00  
RECEIPT NO. 214829  
INIT. SP  
\*\* BLM-ASO\*\*

Processed all but  
2 claims owned by  
La Cuesta  
Amc 6629, Amc 6630

ENTERED INTO COMPUTER  
9/3/10 AT

RECEIVED  
BLM AZ STATE OFFICE  
2010 AUG 19 A 8:17  
PHOENIX, ARIZONA

9500 W. 49<sup>th</sup> AVENUE, SUITE D100, WHEAT RIDGE, COLORADO 80033  
TEL: 303.431.6929 · FAX: 303.432.7675

Notified Charles Dalrymple by phone 10/12/10 that we cannot process the two claims owned by La Cuesta. AT

**FEE# 2010044370**

OFFICIAL RECORDS OF MOHAVE COUNTY  
CAROL MEIER, COUNTY RECORDER  
07/22/2010 04:07 PM Fee \$21.00  
PAGE: 1 of 12

When recorded, return to:

Faegre & Benson LLP  
1900 Fifteenth Street  
Boulder, CO 80302  
Attention: Richard Reichstein, Esq.

CTMA21000576

**WARRANTY DEED**

For the consideration of Ten Dollars (\$10.00) and other valuable considerations, **ADDWEST MINERALS, INC.**, a Kentucky corporation ("Grantor"), hereby conveys to **MOJAVE DESERT MINERALS, INC.**, a Nevada corporation ("Grantee"), the following real property situated in Mohave County, Arizona, together with all rights and privileges appurtenant thereto:

See Exhibit "A" attached hereto and incorporated herein by this reference (the "Real Property").

Exemption pursuant to A.R.S. § 11-1134 B1

**SUBJECT TO:** current taxes and other assessments (the "Permitted Encumbrances");

And all of Grantor's right, title and interest in and to: (a) the improvements, leasehold interests, fixtures and personal property affixed to the Real Property, (b) inventories of raw materials, work in progress and finished goods associated with the Real Property, (c) the water rights described in Exhibit "B" attached hereto and incorporated herein by reference, (d) any other water or water rights of any type or from any source (including, without limitation, surface- and ground-water rights), wells and any associated well permits, if any, located in, on, or serving or used in connection with the Real Property, whether permitted or unpermitted, and (e) all permits, licenses, approvals, consents, authorizations or other rights granted by a governmental authority pertaining to the foregoing and the Real Property (collectively and together with the Real Property, the "Property").

And subject to the Permitted Encumbrances, Grantor warrants the title to the Property against all persons whomsoever.

RECEIVED  
PLM AZ STATE OFFICE  
2010 AUG 19 A 8:17  
PHOENIX, ARIZONA



EXHIBIT "A"

(LEGAL DESCRIPTION OF REAL PROPERTY)

**Legal Description**

THE LAND REFERRED TO HEREIN BELOW IS SITUATED IN THE COUNTY OF MOHAVE, STATE OF ARIZONA AND IS DESCRIBED AS FOLLOWS:

PARCEL NO.1:

BILLY BRYAN, CLIMAX, GOLD ROAD, GOLD DOLLAR, GOLD DOLLAR EXTENSION, GAMBLER, HOUGHTON, LINE ROAD, ROBBIE, SILVER DOLLAR, and TIP TOP, lode mining claims in the San Francisco Mining District, being shown as Mineral Survey No. 1699A, and BILLY BRYAN, GOLD ROAD, and LINE ROAD, millsites in the San Francisco Mining District, being shown as Mineral Survey No. 1699B, as filed in the Bureau of Land Management, and as granted by Patent recorded in Book 21 of Deeds, page 426; and COMET, ECLIPSE, FRACTION, IRON ROD, LAST CHANCE, RAILROAD and TOM TIT, lode mining claims in the San Francisco Mining District, being shown as Mineral Survey No. 2240A; and TOM TIT, millsite in the San Francisco Mining District, being shown as Mineral Survey No. 2240B, situate in Sections 2, 10, 11, 13 and 14, Township 19 North, Range 20 West of the Gila and Salt River Base and Meridian, Mohave County, Arizona, and in Sections 7, 17 and 18, Township 19 North, Range 19 West of the Gila and Salt River Base and Meridian, Mohave County, Arizona.

PARCEL NO.2:

AMBASSADOR, AMBASSADOR NO.1, EL CENTRO NO.2, EL CENTRO NO.3, REO, REX, CATSPAW, DRAGOON, HOMESTEAD, SUMMIT NO.5, and SUNDAY, lode mining claims in the San Francisco Mining District, being shown as Mineral Survey No. 3408, as filed in the Bureau of Land Management, situate in Sections 10, 11 and 15, Township 19 North, Range 20 West of the Gila and Salt River Base and Meridian, Mohave County, Arizona.

EXCEPT that portion of said REO and REX CLAIMS lying within MOUNTAIN VIEW, NORTH PARALLEL, COSS EXTENSION, SUNLIGHT and SUMMIT NO.4 LODE CLAIMS.

PARCEL NO.3:

WILD GOOSE FRACTION, lode mining claim in the San Francisco Mining District, being shown as Mineral Survey No. 3317, as filed in the Bureau of Land Management, situate in Section 11, Township 19 North, Range 20 West of the Gila and Salt River Base and Meridian, Mohave County, Arizona.

PARCEL NO.4:

MOHAWK and MOHAWK EXTENSION, lode mining claims in the San Francisco Mining District, being shown as Mineral Survey No. 3237, as filed in the Bureau of Land Management,

RECEIVED  
BLM AZ STATE OFFICE  
2009 JUL 19 A 8:  
PHOENIX, ARIZONA

situate in Section 15, Township 19 North, Range 20 West of the Gila and Salt River Base and Meridian, Mohave County, Arizona.

**PARCEL NO.5:**

ARIZONA Lode Mining Claim in the San Francisco Mining District, being shown on Mineral Survey No. 3301 on file in the Bureau of Land Management, as granted by Patent recorded in Book 2816 of Official Records, Page 674, and located in Section 15, Township 19 North, Range 20 West of the Gila and Salt River Base and Meridian, Mohave County, Arizona.

EXCEPTING therefrom those portions lying within Mineral Survey Nos. 3237 and 3288; Red Cloud Extension and Standard lode claims, Survey No. 3188, and Tract "A" described as follows:

BEGINNING at corner No.3 of said Arizona lode claim;

thence South 43 degrees 40 minutes East, 79.07 feet; thence South 51 degrees 59 minutes West, 72.52 feet;

thence North 31 degrees 30 seconds West, 69.97 feet;

thence North 42 degrees 39 minutes East, 56.97 feet to the place of beginning.

EXCEPTING that portion of the Arizona vein or lode and of all veins, lodes and ledges, throughout their entire depth, the tops or apexes of which lie inside of such excluded ground; Survey No. 3301 extending 1356.86 feet in length along said Arizona vein or lode, the premises herein granted.

EXCEPTING that portion described as follows:

That portion of said Arizona lode mining claim for right of way, 100 feet in width, 50 feet on each side of the surveyed center line described as follows:

COMMENCING at a point on the Easterly side line of said mining claim, whence the Northeast corner of said claim bears North 43 degrees 40 minutes West 960.36 feet and the Southeast corner of said claim bears South 43 degrees 40 minutes East 398.41 feet;

thence from said point of beginning South 23 degrees East 139 feet;

thence South 55 degrees 118.59 feet to a point on the Westerly side line of the Red Cloud Extension mining claim, whence the Corner No. 3 of said claim bears North 22 degrees 56 minutes West 528.86 feet.

**PARCEL NO.6:**

RED CLOUD EXTENSION, lode mining claims in the San Francisco Mining District, being shown as Mineral Survey No. 3188, as filed in the Bureau of Land Management, situate in

RECEIVED  
BLM AZ STATE OFFICE  
AUG 1 1900  
HOENEX ARIZONA

Section 15, Township 19 North, Range 20 West of the Gila and Salt River Base and Meridian, Mohave County, Arizona.

EXCEPT that portion of thereof lying within STANDARD LODE CLAIM.

AND EXCEPT that portion thereof conveyed to the State of Arizona by Deed recorded in Book 28 of Deeds, page 26.

Part I: The following patented lode mining claims and patented millsites comprising the Goldroad Mine, situate in Sections 2, 10, 11, 13 and 14, Township 19 North, Range 20 West; and Sections 7, 17 and 18, Township 19 North, Range 19 West, G&SRB&M, Mohave County, Arizona:

<u>Name of Claim</u>	<u>Survey Number</u>	<u>Book/Page</u>
Billy Bryan	1699A	21/426
Billy Bryan Millsite	1699B	21/426
Climax	1699A	21/426
Comet	2240A	18/294
Eclipse	2240A	18/694
Fraction	2240A	18/694
Gold Road	1699A	21/426
Gold Dollar	1699A	21/426
Gold Dollar Extension	1699A	21/426
Gambler	1699A	21/426
Goldroad Millsite	1699B	21/426
Houghton	1699A	21/426
Iron Rod	2240A	18/694
Last Chance	2440	21/434
Line Road Millsite	1699B	21/426
Line Road	1699A	21/426
Railroad	2440	21/434
Robbie	1699A	21/426
Silver Dollar	1699A	21/426
Tip Top	1699	21/426
Tom Tit	2240A	18/694
Tom Tit Millsite	2240B	18/694

RECEIVED  
 BLM AZ STATE OFFICE  
 2010 AUG 19 A 8:17  
 PHOENIX, ARIZONA

Part II: The following unpatented lode mining claims and millsites in Mohave County, Arizona:

<u>Name of Claim</u>	<u>Book/Page</u>	<u>Tsnshp/Rng/Sec.</u>	<u>BLM Serial No.</u>
Houghton Annex	3T/274 3T/489	19N 20W 11	A-MC 35929

<u>Name of Claim</u>	<u>Book/Page</u>	<u>Tsnshp/Rng/Sec.</u>	<u>BLM Serial No.</u>
Houghton Annex No. 1	3T/504	19N 20W 11	A-MC 35930
Mabel Fraction	QQ/242	19N 20W 11	A-MC 35936
Latite Frac. No. 1	3-U/449	19N 20W 11	A-MC 35934
Latite Frac. No. 2	3-U/450	19N 20W 11	A-MC 35935
Latite No. 4	3-U/452	19N 20W 11	A-MC 35931
Latite No. 5	3-U/453	19N 20W 13	A-MC 35932
Latite No. 6	3-U/454	19N 20W 13	A-MC 35933
G.R. 1	36/576	19N 20W 13	A-MC 35916
G.R. 2	36/578	19N 20W 13	A-MC 35917
G.R. 3	36/580	19N 19W 18	A-MC 35918
G.R. 4	36/582	19N 19W 18	A-MC 35919
G.R. 5	36/584	19N 19W 18	A-MC 35920
G.R. 6	36/586	19N 19W 18	A-MC 35921
G.R. 7	36/588	19N 19W 18	A-MC 35922
G.R. 8	109/411	19N 20W 13	A-MC 35923
G.R. 9	109/413	19N 20W 13	A-MC 35924
G.R. 10	109/415	19N 20W 13	A-MC 35925
G.R. 11	109/417	19N 20W 13	A-MC-35926
G.R. 12	109/419	19N 19W 18	A-MC 35927
G.R. 13	112/245	19N 20W 11	A-MC 35928
GR #16	416/183	19N 20W 13	A-MC 12799
GR #17	416/185	19N 20W 13	A-MC 12800
GR #18	416/187	19N 20W 13	A-MC 12801
GR #19	416/189	19N 19W 18	A-MC 12802
Bull Run Millsite	1/347	20N 20W 35	A-MC 35909
Climax Millsite	1/487	19N 19W 16	A-MC 35910
Gold Brook Millsite	1/348	19N 20W 2	A-MC 35911
Railroad Millsite	2/66	19N 19W 18	A-MC 35912
Surprise Millsite	1/343	19N 20W 11	A-MC 35913
Tip Top Millsite	1/409	20N 20W 34	A-MC 35914
Ruth 1	2059/878	19N 20W 11	AMC 322538
Ruth 2	2059/880	19N 20W 11	AMC 322539
Ruth 3	2059/882	19N 20W 11	AMC 322540
Ruth 4	2059/884	19N 20W 11	AMC 322541
Ruth 5	2059/886	19N 20W 11	AMC 322542
Ruth 6	2059/888	19N 20W 11	AMC 322543
Ruth 7	2059/890	19N 20W 11	AMC 322544
Ruth 8	2059/892	19N 20W 11	AMC 322545
Ruth 9	2059/894	19N 20W 11	AMC 322546
Ruth 10	2059/896	19N 20W 12	AMC 322547
Ruth 11	2059/898	19N 20W 12	AMC 322548
Ruth 12	2059/900	19N 20W 12	AMC 322549
Ruth 13	2059/902	19N 20W 12	AMC 322550
Ruth 14	2059/904	19N 20W 12	AMC 322551
Ruth 15	2059/906	19N 20W 13	AMC 322552

2010 AUG 19 A 8:17

RECEIVED  
BLM AZ STATE OFFICE

<u>Name of Claim</u>	<u>Book/Page</u>	<u>Tsnshp/Rng/Sec.</u>	<u>BLM Serial No.</u>
Ruth 16	2059/908	19N 20W 13	AMC 322553
Ruth 17	2059/910	19N 20W 13	AMC 322554
Ruth 18	2059/912	19N 20W 13	AMC 322555
Ruth 19	2059/914	19N 20W 13	AMC 322556
Ruth 20	2059/916	19N 19W 18	AMC 322557
Ruth 21	2059/918	19N 19W 18	AMC 322558
Ruth 22	2059/920	19N 19W 18	AMC 322559
Ruth 23	2059/922	19N 19W 18	AMC 322560
Ruth 24	2059/924	19N 19W 18	AMC 322561
Ruth 25	2059/926	19N 19W 18	AMC 322562
Ruth 26	2059/928	19N 19W 18	AMC 322563
Ruth 27	2059/930	19N 19W 18	AMC 322564
Ruth 28	2059/932	19N 19W 18	AMC 322565
Ruth 29	2059/934	19N 19W 18	AMC 322566
Ruth 30	2059/936	19N 19W 18	AMC 322567
Ruth 31	2059/938	19N 19W 18	AMC 322568
Ruth 32	2059/940	19N 19W 18	AMC 322569
Ruth 33	2059/942	19N 19W 18	AMC 322570
Ruth 34	2059/944	19N 19W 18	AMC 322571
Ruth 35	2059/946	19N 19W 18	AMC 322572
Ruth 36	2059/948	19N 19W 18	AMC 322573
Ruth 37	2059/950	19N 19W 18	AMC 322574
Ruth 38	2059/952	19N 19W 18	AMC 322575
Ruth 39	2059/954	19N 19W 18	AMC 322576
Ruth 40	2059/956	19N 19W 18	AMC 322577
Ruth 41	2059/958	19N 19W 18	AMC 322578
Ruth 42	2059/960	19N 20W 11	AMC 322579
Ruth 43	2059/962	19N 20W 11	AMC 322580
Ruth 44	2059/964	19N 20W 11	AMC 322581
Ruth 45	2059/966	19N 20W 11	AMC 322582
Ruth 46	2059/968	19N 20W 14	AMC 322583
Ruth 47	2059/970	19N 20W 11	AMC 322584
Ruth 48	2059/972	19N 20W 14	AMC 322585
Ruth 49	2059/974	19N 20W 14	AMC 322586
Ruth 50	2059/976	19N 20W 14	AMC 322587
Ruth 51	2059/978	19N 20W 14	AMC 322588
Ruth 52	2059/980	19N 20W 14	AMC 322589
Ruth 53	2059/982	19N 20W 14	AMC 322590
Ruth 54	2059/984	19N 20W 13	AMC 322591
Ruth 55	2059/986	19N 20W 14	AMC 322592
Ruth 56	2059/988	19N 20W 14	AMC 322593
Ruth 57	2059/990	19N 20W 13	AMC 322594
Ruth 59	2059/994	19N 20W 13	AMC 322596
Ruth 61	2059/998	19N 20W 13	AMC 322598
Ruth 62	2059/1000	19N 20W 13	AMC 322599

2010 AUG 19 A 8:17

RECEIVED  
BLM AZ STATE OFFICE

45



<u>Name of Claim</u>	<u>Book/Page</u>	<u>Tsnshp/Rng/Sec.</u>	<u>BLM Serial No.</u>
Ruth 63	2060/1	19N 20W 13	AMC 322600
Ruth 64	2060/3	19N 20W 13	AMC 322601
Ruth 65	2060/5	19N 20W 13	AMC 322602
Ruth 66	2060/7	19N 20W 13	AMC 322603

Part III: Lease dated October 1, 1972, between Gold Road Red Top Mining Company and UV Industries, Inc. (Memorandum of Lease recorded January 12, 1973 in Book 83, page 157, official records of Mohave County, Arizona), covering the following unpatented Lode Mining Claims:

<u>Name of Claim</u>	<u>Tsnshp/Rng/Sec.</u>	<u>Certificate of Location Recorded in Book/Page</u>	<u>BLM Serial No.</u>
Red Top	19N 20W 13	Q/8	A-MC-35951
Red Top Extension	19N 20W 13	AA/292	A-MC 35952
Red Top Extension No. 1	19N 20W 13	3-C/407	A-MC 35953
Red Top Extension No. 2	19N 20W 13	EE/186	A-MC 35954

The Additional Claims

Addwest-owned claims (Unpatented)

<u>Name of Claim</u>	<u>Book/Page</u>	<u>Tsnshp/Rng/Sec.</u>	<u>BLM Serial No.</u>
Loot 1	6551/947	19N/20W/12	AMC 375598
Loot 2	6551/949	19N/20W/12	AMC 375599
Loot 3	6551/951	19N/20W/12	AMC 375600
Loot 4	6551/953	19N/20W/12	AMC 375601
Loot 5	6551/955	19N/20W/12	AMC 375602
Loot 6	6551/957	19N/20W/12	AMC 375603
Loot 7	6645/630	19N/20W/2	AMC 377636
Loot 8	6645/632	19N/20W/11	AMC 377637
Loot 9	6645/634	19N/20W/2	AMC 377638
Loot 10	6645/636	19N/20W/2	AMC 377639
Loot 11	6645/638	19N/20W/11	AMC 377640
Loot 12	6645/640	19N/20W/11	AMC 377641
Loot 13	6645/642	19N/20W/2	AMC 377642
Loot 14	6645/644	19N/20W/2	AMC 377643
Loot 15	6645/646	19N/20W/11	AMC 377644
Loot 16	6645/648	19N/20W/11	AMC 377645
Loot 17	6645/650	19N/20W/2	AMC 377646
Loot 18	6645/652	19N/20W/2	AMC 377647
Loot 19	6645/654	19N/20W/11	AMC 377648
Loot 20	6645/656	19N/20W/3	AMC 377649
Loot 21	6645/658	19N/20W/3	AMC 377650

RECEIVED  
 BLM AZ STATE OFFICE  
 2010 AUG 19 A 8:17  
 PHOENIX, ARIZONA

29

<u>Name of Claim</u>	<u>Book/Page</u>	<u>Tsnshp/Rng/Sec.</u>	<u>BLM Serial No.</u>
Loot 22	6645/660	19N/20W/10	AMC 377651
AL 1	6907/788	19N/20W/28,33	AMC 384908
AL 2	6907/790	19N/20W/33	AMC 384909
AL 3	6907/792	19N/20W/33	AMC 384910
AL 4	6907/794	19N/20W/28,33	AMC 384911

Addwest-Cruskie Mines, LLC lease (Patented)

<u>Name of Claim</u>	<u>Book/Page</u>	<u>Tsnshp/Rng/Sec.</u>	<u>Mineral Serial No.</u>
Ambassador	144/90	19N/20W/10	3408
Ambassador No. 1	144/90	19N/20W/10	3408
Catspaw	144/90	19N/20W/10	3408
Dragoon	144/90	19N/20W/10	3408
El Centro No.2	144/90	19N/20W/10	3408
El Centro No. 3	144/90	19N/20W/11	3408
Homestead	144/90	19N/20W/10	3408
Reo	144/90	19N/20W/15	3408
Rex	144/90	19N/20W/15	3408
Summit No. 5	144/90	19N/20W/10	3408
Sunday	144/90	19N/20W/10	3408
Wild Goose Fraction	144/85	19N/20W/11	3317
Mohawk	2599/904	19N/20W/15	3237
Mohawk Extension	2599/904	19N/20W/15	3237

RECEIVED  
 PHOENIX, ARIZONA  
 2010 AUG 19 A 8:17  
 PLMAZ STATE OFFICE

Addwest-La Cuesta Internationals, Inc. lease (Patented)

<u>Name of Claim</u>	<u>Book/Page</u>	<u>Tsnshp/Rng/Sec.</u>	<u>Mineral Serial No.</u>
Arizona	2816/674	19N/20W/15	3301
Red Cloud Extension	D33/401	19N/20W/15	3188

Addwest-La Cuesta Internationals, Inc. lease (Unpatented)

<u>Name of Claim</u>	<u>Book/Page</u>	<u>Tsnshp/Rng/Sec.</u>	<u>Mineral Serial No.</u>
Mace	271/57	19N/20W/15	A-MC 6629
Mace Extension	271/56	19N/20W/15	A-MC 6630

owned by  
 La Cuesta  
 not processed

Addwest-United Eastern, LLC, Option to Purchase (Patented)

<u>Name of Claim</u>	<u>Book/Page</u>	<u>Tsnshp/Rng/Sec.</u>	<u>Mineral Serial No.</u>
B.C.C.	D47/43	19N/20W/12	4137
Red Creek No. 1	D47/43	19N/20W/12	4137
Red Creek No. 2	D47/43	19N/20W/12	4137
Lizzi Lemen	D47/43	19N/20W/11	4137
Strip Fraction	D47/43	19N/20W/11	4137

Midnight	D47/43	19N/20W/11	4137
Zoroaster	D47/43	19N/20W/11	4137
Velvet	D47/170	19N/20W/10	4136
New Year	D47/170	19N/20W/10	4136
Wedge	D47/170	19N/20W/10	4136
Gold Road West	D47/170	19N/20W/10	4136
Fall No. 4	D47/170	19N/20W/3	4136
Ella Mitchell	D47/170	19N/20W/3	4136
Red Cloud	D27/375	19N/20W/15	3198
Standard	D33/401	19N/20W/15	3188

<u>Name of Claim</u>	<u>Book/Page</u>	<u>Tsnshp/Rng/Sec.</u>	<u>Mineral Serial No.</u>
Eclipse	18/694	19N/20W/11	2240A

Addwest-Arthur F. Fuller, Jr.; David J. Fuller; John Lindeman; David Lindeman et al, Option to Purchase (Patented)

<u>Name of Claim</u>	<u>Book/Page</u>	<u>Tsnshp/Rng/Sec.</u>	<u>Mineral Serial No.</u>
United Western	D30/526	19N/20W/12	4137
United Western No. 2	D30/526	19N/20W/12	4137
United Western No. 1	D30/526	19N/20W/12	4137

#### Leasehold Estates

1. A leasehold as created by that certain Lease dated March 15, 1996, executed by Cruskie Mines, LLC, as lessor and Addwest Minerals, Inc., a Kentucky corporation, as lessee, and recorded on June 25, 1997 in Book 2920, page 642, in the Official Records of Mohave County, Arizona.

2. A leasehold as created by that certain Lease dated September 1, 1997, executed by La Cuesta International, Inc., as lessor and Addwest Minerals, Inc., a Kentucky corporation, as lessee, and recorded on October 23, 2000, in Book 3607, page 543, in the Official Records of Mohave County, Arizona.

#### Rights of Way

The Right of Way  
T-19 N., R-20 W.  
Sec. 10, Lot 4, W1/2SE1/4SE1/4;  
Sec. 11, Lot 5;  
Sec. 15, Lot 6.

RECEIVED  
BLM/AZ STATE OFFICE  
2000 AUG 19 A 8:17  
PHOENIX, ARIZONA

**"Right-of-Way Agreements"**

Total (10) Agreements, as follows:

1. Las Vegas Metro Police Dept. 5-7-97
2. Citizens Utilities 8-3-95
3. H & R Broadcasting 11-7-97
4. Ford Motor Company 8-15-95
5. AT & Santa Fe Railway 7-20-95
6. E & T sites 7-11-95
7. Grand Canyon TV Co. 10-1-95
8. Mohave County 4-6-95
9. BN & SFRC 4-15-97
10. Halalapai Broadcasters 5-22-97

Gila and Salt River Meridian, Mohave County, Arizona

T-19 N., R-20 W.

Sec. 10, Lot 4, W1/2SW1/4SE1/4;

Sec. 11, Lot 5;

Sec. 15, NW1/4NE1/4, N1/2SW1/4NE1/4.

RECEIVED  
BLM AZ STATE OFFICE  
2010 AUG 19 A 8:17  
PHOENIX, ARIZONA

EXHIBIT "B"

(DESCRIBED WATER RIGHTS)

The following described waters and water rights, wells and well rights, springs and spring rights situated in the County of Mohave, State of Arizona, to wit:

1. Well No. 632093 on file with the Arizona Department of Water Resources located in the NE1/4, Sec. 18, T19N, R19W, G&SRB&M.
2. All water appurtenant to or for use on the following described locations:
  - i. Billy Bryan Mill Site located in the SE1/4, Sec. 7, T19N, R19W, G&SRB&M.
  - ii. Goldroad Mill Site, Little Meadows Well.
  - iii. Lineroad Mill Site, water right.
  - iv. Antelope Spring located in the SE1/4, Sec. 20, T19N, R19W, G&SRB&M.
  - v. Bull Run Mill Site located in the SE1/4, Sec. 35, T20N, R20W, G&SRB&M.
  - vi. Climax Mill Site located in the SW1/4, Sec. 16, T19N, R20W, G&SRB&M.
  - vii. Surprise Mill Site located in the NE1/4, Sec. 11, T19N, R20W, G&SRB&M.
3. Little Meadows Well, Goldroad Millsite, Mineral Survey 1699-B and water placed to use on unpatented Railroad Millsite in Section 18, T19N, R19W, G&SRB&M, Mohave County, Arizona.

RECEIVED  
BLM AZ STATE OFFICE  
2010 AUG 19 A 8:17  
PHOENIX, ARIZONA

United States Department of the Interior  
 Bureau of Land Management  
 LANDS/RECREATION & PLANNING  
 ONE N CENTRAL AVE  
 PHOENIX, AZ 85004 -2203  
 Phone:

Receipt

No: 2194829

<b>Transaction #:</b> 2264661	
<b>Date of Transaction:</b> 08/19/2010	
<b>CUSTOMER:</b>	MOJAVE DESERT MINERALS, LLC 9500 W 49TH AVE STE D100 WHEAT RIDGE, CO 80033-2239 US

LINE #	QTY	DESCRIPTION	REMARKS	UNIT PRICE	TOTAL
1	1.00	LOCATABLE MINERALS / MINING CLAIMS-NOT NEW-UNADJUD, ONE AUTH NO. ONLY / MINING CLAIM MONEY RECEIVED CASES: AMC35930/\$1270.00	TRF-127	- n/a -	1270.00
<b>TOTAL:</b>					<b>\$1,270.00</b>

PAYMENT INFORMATION			
1	AMOUNT:	1270.00	POSTMARKED: N/A
	TYPE:	CHECK	RECEIVED: 08/19/2010
	CHECK NO:	000002	
	NAME:	MOJAVE DESERT MINERALS, LLC 9500 W 49TH AVE STE D100 WHEAT RIDGE CO 80033-2239 US	

REMARKS

This receipt was generated by the automated BLM Collections and Billing System and is a paper representation of a portion of the official electronic record contained therein.

**MARK T. NESBITT**  
ATTORNEY AT LAW  
1600 BROADWAY, SUITE 1950  
DENVER, COLORADO 80202-4919

(303) 860-1449  
FAX: (303) 837-0408

35909

(M)

December 30, 1994

Public Room  
Bureau of Land Management  
Siete Square Building  
3707 North 7<sup>th</sup> Street  
Phoenix, Arizona 85014

**Re: AZA 28780 - Mineral Patent Application - Gold Road Red Top Mining Co.  
- Corrected Quitclaim Deed**

Dear Sir or Madam:

Please file the enclosed Corrected Quitclaim Deed dated December 20, 1994 in Mineral Patent Application file no. AZA 28780.

Do not hesitate to write, call or Fax if you have any questions.

Yours truly,



Mark T. Nesbitt

Encl.

cc w/Encl.: **Thomas E. Reitmeyer**  
C. W. Dalrymple  
W. G. Parfet, Jr.

9:00 A.M.  
PHOENIX, ARIZONA

JAN 4 '95

RECEIVED  
BLM, AZ STATE OFFICE

J. P. F. -  
Fed Express

**CORRECTED QUITCLAIM DEED**

**COPY**

THIS INDENTURE WITNESSETH: That, effective November 1, 1994, **GOLD ROAD RED TOP MINING COMPANY**, an Arizona corporation whose address is P.O. Box 266, 1300 8th Street, Golden, Colorado 80401, ("Red Top"), FOR THE CONSIDERATION OF Ten Dollars and other good and valuable consideration, the receipt and sufficiency of which is hereby acknowledged, does hereby quitclaim to **ADDWEST MINERALS, INC.**, a Kentucky corporation whose address is 5460 Ward Road, Suite 370, Arvada, Colorado, 80002, ("Addwest") all of its right, title and interest in the following real property situated in the San Francisco Mining District, Mohave County, State of Arizona, in Section 18, Township 19 North, Range 19 West, and Section 13, Township 19 North, Range 20 West, G.&S.R.M.:

Claim Name	Book / Page	BLM A MC #
Red Top	Q of Mines 8	35951
Red Top Extension	AA of Mines 292	35952
Red Top Extension No. 1	3-C of Mines 407	35953
Red Top Extension No. 2	EE of Mines 186	35954

This Corrected Quitclaim Deed corrects any misinterpretation regarding the effective date of the transfer of title from Gold Road Red Top Mining Company to Addwest Minerals, Inc. Pursuant to the Option to Purchase dated May 5, 1992 and recorded at Book 2486, Page 293 of the Official Records of Mohave County, Arizona, the original Quitclaim Deed was in fact not effective until November 1, 1994 following the receipt by Gold Road Red Top Mining Company's of its last installment payment which was due on or before November 1, 1994. After receipt of the last payment, the deed was delivered to Addwest Minerals, Inc. and recorded in Mohave County.

Witness my hand this 20<sup>th</sup> day of December, 1994.

When-Recorded Mail To:

Addwest Minerals, Inc.  
5460 Ward Rd., Suite 370  
Arvada, CO 80002


MARK T NESBITT ESQ.  
1600 BROADWAY ST STE 1950  
DENVER, CO. 80202

**GOLD ROAD RED TOP MINING COMPANY**

By: William S. Parfet

INDEXED President 5

MICROFILMED



#94- 73831 BK 2505 PG 838  
OFFICIAL RECORDS OF MOHAVE COUNTY AZ.  
\*JOAN McCALL, MOHAVE COUNTY RECORDER\*  
12/21/94 4:00 P.M. PAGE 1 OF 2  
MARK T. NESBITT, ESQ.  
RECORDING FEE 10.00



STATE OF Colorado )

City and COUNTY OF Denver )

ss.


PAGE 2 OF 2  
BK 2505 PG 839 (FEE#94-73831)

The foregoing instrument was acknowledged before me this 20<sup>th</sup> day of December, 1994, by WILLIAM G. PARFET, JR., the President of GOLD ROAD RED TOP MINING COMPANY an Arizona corporation, and that he executed the above instrument on behalf of said corporation freely and voluntarily and for the uses and purposes therein mentioned..

[Signature]

Notary Public

My Commission Expires:  
August 8, 1997.



**MARK T. NESBITT**  
ATTORNEY AT LAW  
1600 BROADWAY, SUITE 1950  
DENVER, COLORADO 80202-4919

(303) 860-1449  
FAX: (303) 837-0408

35951  
①

December 20, 1994

Public Room  
Bureau of Land Management  
Siete Square Building  
3707 North 7<sup>th</sup> Street  
Phoenix, Arizona 85014

**Re: A MC No. 35951 through 35954**


Dear Sir or Madam:

Please file the enclosed Option to Purchase regarding the above unpatented lode mining claims.

Thank you.

Please do not hesitate to contact me by telephone, Fax or letter if you have any questions.

Yours truly,



Mark T. Nesbitt

Encl.

cc w/Encl.: Thomas E. Reitmeyer

cc w/o Encl.: C. W. Dalrymple

9:00 A.M.  
PHOENIX, ARIZONA

Dec 22 '94

RECEIVED  
BLM, AZ STATE OFFICE

15E

ADDWEST MINERALS, INC.  
5460 WARD RD #370  
ARVADA CO 80002

OPTION TO PURCHASE

COPY



5 INDEXED  
#94-64949  
BK 2486 PG 293  
MOHAVE CO, AZ.  
OFFICIAL RECORDS  
JOAN McCALL  
11/03/94  
11:30 A.M.  
PG 1 OF 15  
FEE 19.00

MAY 5

This Option to Purchase ("Option") is executed as of 1992 between:

MICROFILMED

ADDWEST MINERALS, INC., a Kentucky corporation authorized to conduct business in the States of Colorado and Arizona whose address is 5460 Ward Road, Suite 370, Arvada, Colorado, 80002, ("Addwest")

and

GOLD ROAD RED TOP MINING COMPANY, an Arizona corporation whose address is P.O. Box 266, 1019 8th Street, Suite 201, Golden, Colorado 80401, ("Red Top").

RECEIVED  
BLM AZ STAFF  
DEC 22 1994  
9:00 AM  
PHOENIX, ARIZONA

1. **Claims** Red Top represents it owns the four (4) unpatented lode mining claims ("Claims") located in the San Francisco Mining District of Mohave County, Arizona, in Section 13, Township 19 North, Range 20 West, and Section 18, Township 19 North, Range 19 West, G. & S.R.M. which are more fully described below:

<u>Claim Name</u>	<u>Book / Page</u>	<u>BLM A MC #</u>
Red Top	Q of Mines 8	35951
Red Top Extension	AA of Mines 292	35952
Red Top Extension No. 1	3-C of Mines 407	35953
Red Top Extension No. 2	EE of Mines 186	35954

2. **Option** (a) Red Top hereby grants Addwest the exclusive and irrevocable option from May 1, 1992 to November 1, 1994 ("Option Period") to (i), purchase all of the right, title and interest of Red Top in the Claims and (ii), to receive from Red Top an assignment of the mining lease of the Claims between Red Top and Arava Natural Resources Company, Inc. (the successor to UV Industries, Inc., the original lessee.) dated October 1, 1972 ("Mining Lease"). If Addwest exercises the option, the total consideration shall be One Hundred and Sixty Thousand Dollars (\$160,000.00) as described in Section 3 below.

(b) Red Top and Addwest shall execute escrow instructions in the form attached hereto as Exhibit A. Red Top shall also sign, acknowledge and deposit with an escrow agent selected by Addwest a deed to the Claims ("Deed") and an assignment ("Assignment") which are substantially in the form of those attached hereto as Exhibits B and C, respectively. The Deed and Assignment shall be held pursuant to the terms of the escrow instructions. In the event of a conflict between the escrow instructions and this Option, the provisions of the Option shall control. Addwest shall pay the cost of the escrow account.

(c) During the Option Period, or until Addwest terminates this Option, Red Top agrees to waive, suspend and otherwise not seek enforcement of the work requirements and production royalty of Subsections II,1 and 2 of the Mining Lease, respectively. Addwest shall not be required to comply with Subsection II,1. nor pay any royalty in accordance with Subsection II, 2. However, Addwest shall be responsible for the performance of annual assessment work to maintain the Claims in good standing in accordance with Subsection II,11 of the Mining Lease.

(d) In the event the option is not exercised, Addwest shall give Red Top written notice of termination, with a copy of the executed notice to the escrow agent, and the Deed shall immediately be released to Red Top.

(e) Red Top shall provide Addwest with a true and correct copy of a resolution of the Board of Directors of Red Top authorizing it to enter into this Option and also authorizing ~~William G. Parfet, Jr.~~ to provide consulting services to Addwest and receive compensation for the rendering of said services. The Secretary of Red Top shall also provide Addwest an affidavit confirming the resolution remains valid and in full force and effect..

Geo. W. Parfet Estate Inc.

*Chw*  
RCB

3. **Consideration** (a) This Option is entered into by the parties in consideration of the covenants and mutual obligations contained herein and other good and valuable consideration.

(b) To exercise its option to purchase, Addwest shall place Eighty Thousand Dollars (\$80,000.00) in an escrow account on or before November 1, 1993. If the option is exercised and Addwest does not earlier terminate the Option, Addwest shall pay Red Top an additional Eighty Thousand Dollars (\$80,000.00) on or before November 1, 1994. Regardless of whether Addwest terminates this Option after November 1, 1993 but prior to November 1, 1994, the first payment of Eighty Thousand Dollars (\$80,000.00) shall be released from escrow and paid to Red Top. The first payment shall in any event be released and paid to Red Top if and when Addwest elects to tender the second Eighty Thousand Dollars (\$80,000.00) payment and complete the purchase of the Claims. The \$80,000.00 shall be placed in an interest bearing account chosen by Red Top.

*Chw*  
RCB

4. **Title** (a) Red Top covenants that this Option shall cover and extend to any further or additional right, title, interest or estate acquired by Red Top in or to the minerals in or rights regarding the Claims. Red Top represents that it is the sole owner of the Claims free and clear of all liens, claims demands and encumbrances. Notwithstanding the foregoing in this Subsection (a), the title of Red Top to the Claims shall be subject to that made necessary due to any amendment to the Mining Law of 1872 or by the modification of regulations which is caused by any such amendment.

(b) Red Top further represents there are no outstanding royalty obligations or other payment obligations with regard to the Claims or the ores and minerals situated in, upon or under the Claims and that the Red Top Claims were duly and properly located in accordance with Arizona State and U. S. laws.

PAGE 2 OF 15  
BK 2486 PG 294 (FEE#94-64949)

RECEIVED  
S.L.M. AZ STATE OFFICE  
DEC 22 1994

(c) Red Top shall not create, permit or suffer any liens or encumbrances on the Claims while this Option is in effect. If the Claims or any interest therein should become subject to any lien or encumbrance while this Option is in effect, Addwest, at its option, may discharge the same and thereby be subrogated to all the rights of the holder thereof, and may recover any amounts so paid from any amount otherwise due and payable to Red Top.

(d) Red Top agrees that promptly following the execution of this Option, it will deliver to Addwest copies of all documents in Red Top's possession relating to or in any manner affecting the title of Red Top in and to the Claims which have not heretofore been delivered to Addwest. Addwest shall have a period of thirty (30) days following the date of delivery of said documents to complete examination of the title of Red Top in and to the Claims and determine if title is acceptable to Addwest. Within said thirty-day period, Addwest shall have the right, at its election, to either terminate this Option by delivering to Red Top concurrently with a notice of termination a quitclaim deed releasing and quitclaiming to Red Top all rights acquired by Addwest hereunder or request that Red Top cure certain defects of title which shall be specifically described in said notice. In the event Addwest makes said request, Red Top shall cure such defects in a prompt and timely manner at their own expense. If Red Top fails, refuses or is unable to cure such defects with reasonable promptness, Addwest may do so and deduct the reasonable cost thereof from any subsequent payments to Red Top. Red Top agrees to execute all documents and do any and all things that may be necessary or desirable to assist Addwest in eliminating a defect in title.

(e) If Red Top should own less than the entire ownership interest in the Claims, all payments, including the purchase price payable on the exercise of the Option, shall be payable to Red Top only in proportion to Red Top's actual ownership. Any monies paid in excess of the amount rightfully due Red Top shall be credited against any future payments due and payable to Red Top.

(f) If any third person asserts any claim to the Claims or to any amounts payable by Addwest, Addwest may deposit those amounts in escrow until the dispute is finally resolved.

(g) Acceptance of title by Addwest pursuant to this Section 4 shall not be deemed a waiver of the rights of Addwest to enforce the covenants and warranties of title made by Red Top in this Option.

(h) The foregoing representations shall survive the termination of this Option.

5. **Additional and After-acquired Rights** While this Option is in effect, if Red Top acquires any right or interest in any lands or mining claims in Township 19 North, Ranges 19 or 20 West, G. & S.R.M., (i) Red Top shall promptly notify Addwest, (ii) such right or interest shall automatically become part of the Claims for all purposes of this Option and (iii) Red Top shall sign, acknowledge and deliver to the escrow agent an amendment to the Deed and to the Memorandum of Option short form notice of this Option to include such right or interest.

PHOENIX, ARIZ  
9:00 AM  
DEC 22 1994  
RECEIVED  
81 M. AZ STATE OFFICE

RC *Ed*

6. **Rights of Entry** While this Option is in effect, Addwest shall have exclusive rights of entry <sup>subject to the Mining Lease</sup> upon, over, into and through the Claims and any other contiguous property now or hereafter owned, leased or otherwise controlled by Red Top in Township 19 North, Ranges 19 or 20 West, G. & S.R.M.

7. **Indemnification of Red Top** So long as this Option is in effect, Addwest agrees to carry such insurance covering all persons working in or on the Claims as will fully comply with such compensation and occupational disease and disability laws as are now in force or as may be hereafter amended or enacted. Further, Addwest agrees to substantially comply with all of the terms and provisions of all applicable laws of the State of Arizona and of the United States of America now existing or as hereafter amended or enacted, pertaining to social conditions of labor and to indemnify and hold Red Top harmless from payment of any damages occasioned by Addwest's failure to comply with said laws. Addwest shall further indemnify and hold Red Top harmless from and against any and all damages, claims, costs and expenses arising out of damage to property or any person whomsoever (other than Red Top, its employees, agents or representatives) where such injury, death or damage occurs because of or in connection with the use, operation or development in any manner of the Claims while this Option is in effect, whether such claims are based upon a right conferred by common law or by statute. Addwest shall specifically comply with all laws pertaining to environmental protection of the area and shall hold Red Top harmless for any noncompliance of said laws.

8. **Data** Upon the execution of this Option, Red Top shall make available to Addwest for copying and use any and all geological and engineering data and maps, drill hole logs, assay, sampling and similar data concerning the Claims in Red Top's possession or control. In the event that Addwest does not exercise the option and upon the written request of Red Top, Addwest shall make available to Red Top for copying for a period of sixty (60) days following the effective date of the notice of termination all title, mapping, sampling, drilling and other non-interpretive data obtained by Addwest with regard to work performed on the Claims while this Option is in effect. Addwest makes no representations or warranties regarding the accuracy of any of data made available to Red Top.

9. **Termination** (a) This Option may be terminated at any time with regard to all or a portion of the Claims by Addwest giving Red Top a written notice of termination.

(b) Notwithstanding Subsection 9(a) above, in the event any remedial environmental and/or mine safety work, such as the sealing and permanent covering of abandoned mine shafts on the Red Top Claims, is required by law, regulation, agency or department order during the Option Period, Addwest shall have the choice, at its sole discretion, of either of the following:

(1) Terminate the Option to Purchase sufficiently in advance of any deadline so Red Top may complete the work within prescribed time limits, if completing the work by the deadline is reasonable under the circumstances, assuming such work begins in a timely manner, or

PHOENIX, ARIZONA  
9:00 A.M.

DEC 22 1994

RECEIVED  
B.L.M. AZ STATE OFFICE

PAGE 4 OF 15  
BK 2486 PG 296 (FEE#94-64949)

(2) Perform and complete such work within prescribed time limits, if completing the work by the deadline is reasonable under the circumstances.

(c) Default by Addwest in performance of any obligation arising hereunder shall not work a forfeiture or termination of this Option. In the event Addwest shall fail to make any payment as provided for herein, or in the event Addwest shall default in the performance of any other covenant hereof, Red Top shall notify Addwest in writing of such failure or default. If Addwest does not make such payment or make any effort to correct or commence action to correct such default within sixty (60) days after such written notice, Red Top may elect to terminate this Option and enter into possession of the Claims. Notwithstanding this Subparagraph 9(c), Red Top shall retain all other remedies at law in the event of any failure to pay or or correct a default.

10. **Notices** All notices and other communications to either party shall be in writing and delivered personally, by commercial courier or sent by telephone facsimile or by prepaid mail. All notices of default and demands for performance or assurance shall be delivered to Addwest if delivered personally or by courier. If notices are mailed to either party, they shall be sent by certified or registered mail, return receipt requested.

Notices sent by ordinary mail shall be effective three (3) days after the date of mailing. Notices sent by certified or registered mail, by courier and facsimile means shall be effective on the date of delivery; provided that if the date of delivery is a Saturday, Sunday or holiday observed by the U.S. Postal Service, the notice shall be effective the next business day after the date of actual delivery. Until a change of address is so given, notices shall be addressed as follows:

To Addwest: Land Manager  
Addwest Minerals, Inc.  
5460 Ward Road, Suite 370  
Arvada, CO, 80002

With a copy to: Addwest Minerals, Inc.  
Larry Addington  
313 Frederica St.  
Owensboro, KY 42302-0952

Red Top: Gold Road Red Top Mining Company  
P.O. Box 266  
1019 8th St., Ste. 201  
Golden, CO 80401

11. **Disputes** Any dispute arising out of or related to the negotiation, existence, performance or breach of the terms and conditions of this Option shall be finally determined by a court of competent jurisdiction.

12. **Governing Law** The interpretation and performance of this Agreement shall be governed by the law of the State of Colorado, except with respect to conflicts of law.

PAGE 5 OF 15  
BK 2486 PG 297 (FEE#94-64949)

9:00 A.M.  
PHOENIX, ARIZONA

DEC 22 '94

RECEIVED  
81 M. AZ STATE OFFICE

13. **Memorandum Notice** Addwest and Red Top shall sign and acknowledge an short form notice of this Option to give notice of this agreement to third persons. Addwest may record said notice.

14. **Transfer** Addwest and Red Top may transfer or otherwise convey their respective interests in this Option at any time.

15. **Effect** (a) If there is any conflict between this Option and the terms and conditions of the Mining Lease, those in this Option shall control.

(b) All provisions of this Option shall be of benefit to and run with the Claims and shall bind and inure to the benefit of the parties and their respective successors and assigns.

(c) The only relationship between Red Top and Addwest is that of optionor and optionee. Nothing herein shall be construed to create, expressly or by implication, a partnership, joint enterprise or the like, between the parties.

16. **Headings** The headings in this Option are inserted only for convenience and shall not control or affect the meaning or construction thereof.

17. **Entire Agreement** This Option contains the entire agreement of the parties. There are no other conditions, agreements, representations, warranties or understandings, expressed or implied.

**GOLD ROAD RED TOP MINING COMPANY**

By: *Nath C. Briggs*  
President

Tax ID No. 069-18-5119

**ADDWEST MINERALS, INC.**

By: *Charles S. Williams*  
Charles S. Williams,  
Executive Vice President

RECEIVED  
\$1.00 STAMP SERVICE  
DEC 22 '94  
9:00 AM  
PHOENIX, ARIZONA




STATE OF COLORADO )  
 ) ss.  
COUNTY OF JEFFERSON )

The foregoing instrument was acknowledged before me this 6<sup>th</sup> day of May, 1992, by CHARLES S. WILLIAMS, Executive Vice President of ADDWEST MINERALS, INC., a Kentucky corporation, and that he executed the above instrument on behalf of said corporation freely and voluntarily and for the uses and purposes therein mentioned..

Iris A. Wojcik  
Notary Public

My Commission Expires:  
2-5-96



RECEIVED  
BLM/ADMINISTRATION  
DEC 22 '94  
9:00 AM  
PHOENIX, ARIZONA

STATE OF NEW YORK )  
 ) ss.  
COUNTY OF ERIE )

The foregoing instrument was acknowledged before me this 5<sup>th</sup> day of MAY, 1992, by RUTH C. BRIGGS the PRESIDENT of GOLD ROAD RED TOP MINING COMPANY an Arizona corporation, and that he executed the above instrument on behalf of said corporation freely and voluntarily and for the uses and purposes therein mentioned..

Seth A. Abbott  
Notary Public

My Commission Expires:  
\_\_\_\_\_

**SETH A. ABBOTT**  
Notary Public, State of New York  
Qualified in Erie County  
My Commission Expires 10-31-93.

PAGE 7 OF 15  
BK 2486 PG 299 (FEE#94-64949)

EXHIBIT A  
To that Option to Purchase  
from Gold Road Red Top Mining Company  
to Addwest Minerals, Inc. dated  
May 5, 1992.

PAGE 8 OF 15  
BK 2486 PG 300 (FEE#94-64949)

To Whom It May Concern:

As of October 29, 1993 it was agreed to by both parties not to place payments in escrow.

During the remainder of the option period, the terms of the "Option to Purchase" agreement shall control, except for that portion of the agreement pertaining to the escrow instructions which has been omitted.

AGREED TO AND ACCEPTED this 29th day of October, 1993.

Addwest Minerals, Inc.

By Charles Walker  
President

Gold Road Red Top Mining Company

By William B. Parfet  
President

9:00 A.M.  
PHOENIX, ARIZONA

DEC 22 '94

RECEIVED  
S.L.M. & S.L.M. OFFICE

EXHIBIT B

To that Option to Purchase  
from Gold Road Red Top Mining Company  
to Addwest Minerals, Inc. dated  
May 5, 1992.

PAGE 9 OF 15  
BK 2486 PG 301 (FEE#94-64949)

QUITCLAIM DEED

THIS INDENTURE WITNESSETH: That GOLD ROAD RED TOP MINING COMPANY, an Arizona corporation whose address is P.O. Box 266, 1019 8th Street, Suite 201, Golden, Colorado 80401, ("Red Top"),

FOR THE CONSIDERATION OF Ten Dollars and other good and valuable consideration, the receipt and sufficiency of which is hereby acknowledged, does hereby quitclaim to ADDWEST MINERALS, INC., a Kentucky corporation whose address is 5460 Ward Road, Suite 370, Arvada, Colorado, 80002, ("Addwest") all of its right, title and interest in the following real property situated in the San Francisco Mining District, Mohave County, State of Arizona, in Section 18, Township 19 North, Range 19 West, and Section 13, Township 19 North, Range 20 West, G. & S.R.M.:

Claim Name	Book / Page	BLM A MC #
Red Top	Q of Mines 8	35951
Red Top Extension	AA of Mines 292	35952
Red Top Extension No. 1	3-C of Mines 407	35953
Red Top Extension No. 2	EE of Mines 186	35954

Witness my hand this 5<sup>th</sup> day of MAY, 1992.

ESCROW NO.

When Recorded Mail To:

Addwest Minerals, Inc.  
5460 Ward Rd., Suite 370  
Arvada, CO 80002

GOLD ROAD RED TOP MINING COMPANY

By: Robert C. Briggs  
President

9:00 A.M.  
PHOENIX, ARIZONA


DEC 22 '94

RECEIVED  
BLM AZ STATE OFFICE

STATE OF NEW YORK )  
 ) ss.  
COUNTY OF ERIE )

PAGE 10 OF 15  
BK 2486 PG 302 (FEE#94-64949)

The foregoing instrument was acknowledged before me this 5<sup>th</sup> day of MAY, 1992, by RUTH C. BRIGGS the PRESIDENT of GOLD ROAD RED TOP MINING COMPANY an Arizona corporation, and that he executed the above instrument on behalf of said corporation freely and voluntarily and for the uses and purposes therein mentioned..

  
Notary Public

My Commission Expires:  
\_\_\_\_\_

**SETH A. ABBOTT**  
Notary Public, State of New York  
Qualified in Erie County  
My Commission Expires 10-31-93

9:00 A.M.  
PHOENIX, ARIZONA

DEC 22 '94

RECEIVED  
B.L.M. AZ STATE OFFICE

# EXHIBIT C

To that Option to Purchase  
from Gold Road Red Top Mining Company  
to Addwest Minerals, Inc. dated  
May 5, 1992.

PHOENIX, ARIZONA  
9:00 A.M.

DEC 22 1991

RECEIVED  
BLM/MZ  
SANDERSON

## ASSIGNMENT OF LEASE

This Assignment of Lease ("Assignment") dated as of MAY, 1992 ("Effective Date") is between GOLD ROAD RED TOP MINING COMPANY, an Arizona corporation whose address is P.O. Box 266, 1019 8th Street, Suite 201, Golden, Colorado 80401, the assignor ("Red Top") to ADDWEST MINERALS, INC., a Kentucky corporation whose address is 5460 Ward Road, Suite 370, Arvada, Colorado, 80002, the assignee ("Addwest").

### 1. Representations Red Top represents that:

(a) It is the lessor under a mining lease between Red Top and Arava Natural Resources Company, Inc. (the successor to UV Industries, Inc., the original lessee.) dated October 1, 1972 ("Mining Lease") of the following described mining claims ("Claims") located in the San Francisco Mining District of Mohave County, Arizona, in Section 13, Township 19 North, Range 20 West, and Section 18, Township 19 North, Range 19 West, G. & S.R.M.:

<u>Claim Name</u>	<u>Book / Page</u>	<u>BLM A MC #</u>
Red Top	Q of Mines 8	35951
Red Top Extension	AA of Mines 292	35952
Red Top Extension No. 1	3-C of Mines 407	35953
Red Top Extension No. 2	EE of Mines 186	35954

(b) The Mining Lease is valid and enforceable according to its terms and all obligations to be performed by Red Top and the lessee thereunder have been seasonably performed.

(c) Red Top has no notice or knowledge of any act or omission which could result, by notice, lapse of time, failure to record, failure to perform annual assessment work, or otherwise, in breach, termination, abandonment, forfeiture or relinquishment of the Mining Lease or the rights of Red Top thereunder before the end of the term thereof.

(b) Red Top represents that: (i) the Claims have been properly located and monumented under all applicable state and Federal laws and regulations; (ii) any required location, discovery and validation work has been properly performed; (iii) location notices and certificates have been properly recorded and filed (iv) all filings required to maintain the claims in good standing through twelve noon September 1, 1991, including evidence of location and assessment work, notices of transfer of interest, notices of intent to hold, or any instruments which are the equivalent thereof, under the Federal Land Policy and Management Act of 2976, 43 U.S.C. §1744, have been filed in a timely manner; (v) all assessment work required to hold the claims has been properly performed through the assessment year ending twelve noon September 1, 1991; and (vi) affidavits of assessment work and/or notices of intent to hold have been recorded in a timely manner.

(c) Red Top further represents that, other than the Mining Lease, it has no notice or knowledge of any liens or encumbrances on any of the Claims, or of any other leases, rights or licenses to use the Claims held by any third person or persons, and that Red Top has no knowledge of royalties, fees or monies payable or required to be paid to any other person with respect to the Claims.

(d) The foregoing representations shall survive termination of this Assignment.

2. **Assignment and Assumption** (a) For Ten Dollars (\$10.00) and other good and valuable consideration, the receipt and sufficiency of which is hereby acknowledged, Red Top hereby assigns, transfers, sets over and conveys the Mining Lease to Addwest.

(b) Addwest hereby assumes for so long as the Mining Lease continues in effect all of the obligations of Red Top accruing after the Effective Date and shall indemnify and hold Red Top harmless from any liability resulting from Addwest's default thereunder after the Effective Date.

(c) Upon the execution hereof, Red Top shall promptly notify the lessee of this Assignment.

3. **Title** Addwest shall have no obligation to protect or defend Red Top or the lessee if any third person asserts claims to any part of the Claims or any ores or minerals in or on the Claims for any reason except Addwest's failure to perform obligations expressly required by this Assignment.

4. **Disputes** Any dispute arising out of or related to the negotiation, existence, performance or breach of the terms and conditions of this Option shall be finally determined by a court of competent jurisdiction.

5. **Effect** All covenants, conditions and terms of this Assignment shall be of benefit to and run with the Claims and shall bind and inure to the benefit of both Red Top and Addwest, their successors and assigns. The only relationship between Red Top and Addwest is that of assignor/assignee. Nothing herein shall be construed to create, either expressly or by implication, a partnership, joint enterprise, relationship of master and servant or principal and agent, or the like between Red Top and Addwest.

6. **Notices** All notices and other communications to either party shall be in writing and delivered personally, by commercial courier or sent by telephone facsimile or by prepaid mail. All notices of default and demands for performance or assurance shall be delivered to Addwest if delivered personally or by courier. If notices are mailed to either party, they shall be sent by certified or registered mail, return receipt requested.

Notices sent by ordinary mail shall be effective three (3) days after the date of mailing. Notices sent by certified or registered mail, by courier and facsimile means shall be effective on the date of delivery; provided that if the date of delivery is a Saturday, Sunday or holiday observed by the U.S. Postal Service, the notice shall be effective the next business day after the date of actual delivery. Until a change of address is so given, notices shall be addressed as follows:



GOLD ROAD RED TOP MINING COMPANY

CERTIFICATE OF RESOLUTION

BOARD OF DIRECTORS

I hereby certify that by consent actions of the Board of Directors of the above corporation executed prior to the date of this certification, the following resolutions were duly adopted and are now in full force and effect:

RESOLVED, That Gold Road Red Top Mining Company is hereby authorized to enter into an Option to Purchase for the purpose of selling to Addwest Minerals, Inc., a Kentucky corporation, the properties described in the Option which is attached hereto.

FURTHER RESOLVED, That the President, or William G. Parfet, Jr., Vice President, and the Secretary of this corporation are hereby directed to execute under the seal of the Corporation and deliver the Option to Purchase to Addwest Minerals, Inc.

FURTHER RESOLVED, That the Corporation hereby consents to the past performance of consulting services by William G. Parfet, Jr. for Addwest pursuant to the Consulting Agreement attached hereto with regard to the Option, authorizes him to continue providing such services after the date hereof, and authorizes his acceptance of consideration from Addwest for the rendering of said services.

FURTHER RESOLVED, That William G. Parfet, Jr. has not acted in violation of any fiduciary capacity owed the Corporation and has no conflict of interest in performing said services for Addwest.

I further certify that the foregoing resolutions are in conformity with the Articles of Incorporation and By-Laws of this corporation.

IN WITNESS WHEREOF, I have executed this certification and affixed the corporate seal, this 7<sup>th</sup> day of May, 1992.

William G. Parfet, Jr.  
Secretary



9:00 AM  
PHOENIX, ARIZONA

DEC 22 '94

RECEIVED  
BLM, AZ STATE OFFICE



RECORD OF PROCEEDINGS

GOLD ROAD RED TOP MINING COMPANY

BOARD OF DIRECTORS

CONSENT ACTIONS

April 30, 1992

PHOENIX, ARIZONA  
9:00 A.M.

DEC 22 '94

RECEIVED  
B.H. AZ STATE OFFICE

All of the Directors of Gold Road Red Top Mining Company, an Arizona corporation, consented to the following actions in accordance with the Arizona Business Corporation Act authorizing consent actions by the Board of Directors. Consent to these actions is evidenced by the signatures of all of the Directors subscribed to this document. These actions are effective as of the above date.

RESOLVED, That Gold Road Red Top Mining Company is hereby authorized to enter into an Option to Purchase for the purpose of selling to Addwest Minerals, Inc., a Kentucky corporation, the properties described in the Option which is attached hereto.

FURTHER RESOLVED, That the President, or William G. Parfet, Jr., Vice President and the Secretary of this corporation are hereby directed to execute under the seal of the Corporation and deliver the Option to Purchase to Addwest Minerals, Inc.

FURTHER RESOLVED, That the Corporation hereby consents to the past performance of consulting services by William G. Parfet, Jr. for Addwest pursuant to the Consulting Agreement attached hereto with regard to the Option, authorizes him to continue providing such services after the date hereof, and authorizes his acceptance of consideration from Addwest for the rendering of said services.

FURTHER RESOLVED, That William G. Parfet, Jr. has not acted in violation of any fiduciary capacity owed the Corporation and has no conflict of interest in performing said services for Addwest.

CONSENT GIVEN TO THE ABOVE DESCRIBED ACTIONS:

Melba R. Smith

Mary Lou Brakeman

Nellie E. Smith

Clive J. Bond

William G. Parfet Jr.

DIRECTORS

35909



INDEXED

MICROFILMED

7

#74- 64950 BK 2486 PG 308  
OFFICIAL RECORDS OF MOHAVE COUNTY AZ.  
\*JUAN McCALL, MOHAVE COUNTY RECORDER\*  
11/03/94 11:30 A.M. PAGE 1 OF 2  
DALEYMPLE  
RECORDING FEE 9.00



### QUITCLAIM DEED

ARS-42-1614

THIS INDENTURE WITNESSETH: That **GOLD ROAD RED TOP MINING COMPANY**, an Arizona corporation whose address is P.O. Box 266, 1019 8th Street, Suite 201, Golden, Colorado 80401, ("Red Top"),

FOR THE CONSIDERATION OF Ten Dollars and other good and valuable consideration, the receipt and sufficiency of which is hereby acknowledged, does hereby quitclaim to **ADDWEST MINERALS, INC.**, a Kentucky corporation whose address is 5460 Ward Road, Suite 370, Arvada, Colorado, 80002, ("Addwest") all of its right, title and interest in the following real property situated in the San Francisco Mining District, Mohave County, State of Arizona, in Section 18, Township 19 North, Range 19 West, and Section 13, Township 19 North, Range 20 West, G. & S.R.M.:

Claim Name	Book / Page	BLM A MC #
Red Top	Q of Mines 8	35951
Red Top Extension	AA of Mines 292	35952
Red Top Extension No. 1	3-C of Mines 407	35953
Red Top Extension No. 2	EE of Mines 186	35954

Witness my hand this 5<sup>th</sup> day of MAY, 1992.

ESCROW NO.  
When Recorded Mail To:

**GOLD ROAD RED TOP MINING COMPANY**

Addwest Minerals, Inc.  
5460 Ward Rd., Suite 370  
Arvada, CO 80002

By: *Robert C. Ringgo*  
President

RECEIVED  
BLM AZ STATE OFFICE  
NOV 17 1994  
9:00 A.M.  
PHOENIX, ARIZONA  
AW/GR/RTM/4/29/92


ENTERED IN COMPUTER

11/18/94 YNT

STATE OF NEW YORK )  
 ) ss.  
COUNTY OF ERIE )

PAGE 2 OF 2  
BK 2486 PG 309 (FEE#94-64950)

The foregoing instrument was acknowledged before me this 5<sup>th</sup> day of MAY, 1992, by RUTH C. BRIGGS the PRESIDENT of GOLD ROAD RED TOP MINING COMPANY an Arizona corporation, and that he executed the above instrument on behalf of said corporation freely and voluntarily and for the uses and purposes therein mentioned..

  
Notary Public

My Commission Expires:  
\_\_\_\_\_

**SETH A. ABBOTT**  
Notary Public, State of New York  
Qualified in Erie County  
My Commission Expires 10-31-93

9:00 A.M.  
PHOENIX, ARIZONA

Nov 17 '94

RECEIVED  
BLM AZ STATE OFFICE



# Addwest Minerals, Inc.

5460 Ward Road, Suite 370 Telephone 1-303-424-5133  
Arvada, CO 80002 Fax # 1-303-425-7497

9:00 A.M.  
PHOENIX, ARIZONA

NOV 17 '94

RECEIVED  
B.L.M. AZ STATE OFFICE

November 15, 1994

Bureau of Land Management  
Arizona State Office  
P.O. Box 16563  
Phoenix, AZ 85011

## RE: NOTICE OF TRANSFER OF INTEREST

To Whom it May Concern:

Please be advised that all right title and interest of Gold Road Red Top Mining Company in those certain unpatented lode mining claims (see attached) has been conveyed to Addwest Minerals, Inc.. Please direct all correspondence and notices concerning these claims to the following address:

Addwest Minerals, Inc.  
5460 Ward Road #370  
Arvada, CO 80002  
Attn: Land Manager

As evidence of this transfer, attached to this letter is a copy of a Quit Claim Deed recorded in the official records of Mohave County, AZ Recorder's Office in Book 2486, Page 308.

This notice submitted pursuant to 43 CFR 3833.3, Notice of Transfer of Interest.

Also enclosed is a check in the amount of \$20.26 for filing fee, and extra copy of Quit Claim Deed. Please date stamp and return that copy for our records. A self-addressed, stamped envelope is enclosed for your convenience.

Thank you for your attention to this matter.

Very Truly Yours.  
Addwest Minerals, Inc.

Charles W. Dalrymple  
Land Manager

UNITED STATES  
DEPARTMENT OF THE INTERIOR  
BUREAU OF LAND MANAGEMENT

RECEIPT AND ACCOUNTING ADVICE

NO. **2103215** 04

SM/AZ 11/17/94

Subject: TRANSFER OF INTEREST (4) 2 11 12 20.00

Applicant:  
ADDWEST MINERALS, INC.  
5460 WARD ROAD, SUITE 370  
ARVADA, CO 80002

Remitter: CHARLES W. DALRYMPLE  
15079 HARRISON ST.  
BRIGHTON, CO 80601  
CK #1254 452-5006

Assignor:

LEASE MANAGEMENT DATA									
<input type="checkbox"/> NEW <input type="checkbox"/> UPDATE <input type="checkbox"/> PAYMENT									
ORIGINAL SERIAL NO.	ASG.	TYPE	ST.	CTY.	FUND SYMBOL			ACRES/UNITS	RATE
AMC 35951-35954									
AMOUNT	ANV. DATE	EXP. DATE	BILL CYC.	S/C	DISTRICT	NEXT BILL	MISC. DATA	U of M	ACTUAL UNITS
ASSIGNMENT SERIAL NO.	ASG.	TYPE	ST.	CTY.	FUND SYMBOL			ACRES/UNITS	RATE
AMOUNT	ANV. DATE	EXP. DATE	BILL CYC.	S/C	DISTRICT	NEXT BILL	MISC. DATA	U of M	ACTUAL UNITS

APPLY REMITTANCE			
ACTION	FUND SYMBOL	CTY.	AMOUNT
FILING FEE			
RENTAL			
UNEARNED			
REFUND			
TOTAL			
AMOUNT DUE			

Remarks:

BY: \_\_\_\_\_ DATE: \_\_\_\_\_

Lease in Escrow?  
 KGS?                      Of Interest?  
 Auto Escalates?            Operating Rights?  
 Auto Renew?                Operator  
    Bond Filed?

**FOR MMS USE ONLY**

BILLEE		FOREST REFUGE
NUMBER		
OCS SECTION		
CODE		

UNITED STATES  
DEPARTMENT OF THE INTERIOR  
BUREAU OF LAND MANAGEMENT

RECEIPT AND ACCOUNTING ADVICE

NO. **2103215** 04  
SM/AZ 11/17/94

Subject: TRANSFER OF INTEREST (4) 2 11 12 20.00

Applicant:  
ADDWEST MINERALS, INC.  
5460 WARD ROAD, SUITE 370  
ARVADA, CO 80002

Remitter: CHARLES W. DALRYMPLE  
15079 HARRISON ST.  
BRIGHTON, CO 80601  
CK #1254 452-5006

Assignor:

LEASE MANAGEMENT DATA  NEW  UPDATE  PAYMENT

ORIGINAL SERIAL NO.	ASG.	TYPE	ST.	CTY.	FUND SYMBOL	ACRES/UNITS	RATE
AMC 35951-35954							

AMOUNT	ANV. DATE	EXP. DATE	BILL CYC.	S/C	DISTRICT	NEXT BILL	MISC. DATA	U of M	ACTUAL UNITS

ASSIGNMENT SERIAL NO.	ASG.	TYPE	ST.	CTY.	FUND SYMBOL	ACRES/UNITS	RATE

AMOUNT	ANV. DATE	EXP. DATE	BILL CYC.	S/C	DISTRICT	NEXT BILL	MISC. DATA	U of M	ACTUAL UNITS

APPLY REMITTANCE

ACTION	FUND SYMBOL	CTY.	AMOUNT
FILING FEE			
RENTAL			
UNEARNED			
REFUND			
TOTAL			
AMOUNT DUE			

Remarks:

BY: \_\_\_\_\_ DATE: \_\_\_\_\_

- Lease in Escrow?
- KGS? Of Interest?
- Auto Escalates? Operating Rights?
- Auto Renew? Operator
- Bond Filed?

FOR MMS USE ONLY		
BILLEE		FOREST REFUGE
NUMBER		
OCS SECTION		
CODE		



# Addwest Minerals, Inc.

5460 Ward Road, Suite 370 Telephone 1-303-424-5134  
Arvada, CO 80002 Fax # 1-303-425-7497

12797  
35909

July 5, 1994

Bureau of Land Management  
Arizona State Office  
P.O. Box 16563  
Phoenix, AZ 85011

9:00 A.M.  
PHOENIX, ARIZONA

JUL 8 '94

RECEIVED  
B.L.M. AZ STATE OFFICE

RE: NOTICE OF TRANSFER  
OF INTEREST

To Whom it May Concern:

Please be advised that all right title and interest of Amwest Exploration Company in certain unpatented lode mining claims and unpatented mill sites (see attached) has been conveyed to Addwest Minerals, Inc. Please direct all correspondence and notices concerning these claims to the following address:

Addwest Minerals, Inc.  
5460 Ward Road, #370  
Arvada, CO 80002  
Att: Land Manager

As evidence of this transfer, attached to this letter is a copy of a Quit Claim Deed recorded in the official records of Mohave County, Arizona Recorder's Office in Book 2419, Page 749.

This notice is submitted pursuant to 43 CFR 3833.3, Notice of Transfer of Interest.

Also enclosed is a check in the amount of \$155.00 for filing fee, and a copy of this letter. Please date stamp and return that copy for our records. A self-addressed, stamped envelope is enclosed for your convenience.

Thank you for your attention to this matter.

Very Truly Yours,  
Addwest Minerals, Inc.

Charles W. Dalrymple  
Land Manager



Addwest Minerals, Inc.  
5460 Ward Rd. - Suite 370  
Arvada, Colorado 80002

Charles W. Dalrymple  
(Charles Bill)

ENTERED IN COMPUTER

7/11/94

5460 Ward Rd Ste 370  
Arvada, CO 80002

MICROFILMED

#3

44



INDEXED  
35690 BK 2419 PG 749  
OFFICIAL RECORDS OF MOHAVE COUNTY AZ.  
JUDAN McCALL, MOHAVE COUNTY RECORDER\*  
06/14/94 12:15 P.M. PAGE 1 OF 4  
ADDWEST MINERALS INC  
RECORDING FEE 12.00

### QUITCLAIM DEED

FOR THE CONSIDERATION of Ten Dollars (\$10.00) and other good and valuable consideration, the receipt and sufficiency of which is hereby acknowledged, AMWEST EXPLORATION COMPANY, a Delaware corporation ("AEC"), does hereby quitclaim to ADDWEST MINERALS, INC., A Kentucky corporation whose address is 5460 Ward Road, Suite 370, Arvada, Colorado 80002, ("Addwest"), all of its right, title and interest in the real property situated in the San Francisco Mining District, Mohave County, State of Arizona, particularly described in Exhibit A and reserving to AEC a production royalty as described in that certain Certificate of Entitlement to 2% Net Smelter Returns Royalty of even date executed concurrently hereto executed and delivered by Addwest to AEC.

IN WITNESS WHEREOF, the undersigned officer of AEC has duly executed this Quitclaim Deed as of June 13, 1994.

### AMWEST EXPLORATION COMPANY

By: Gary L. Barker  
Title: President

9:00 A.M.  
PHOENIX, ARIZONA

JUL 8 '94


RECEIVED  
S.I.M.A.Z STATE OFFICE

STATE OF COLOARADO )  
COUNTY OF DENVER ) ss.

The foregoing instrument was acknowledged before me this 13<sup>th</sup> day of JUNE, 1994, by GARY L. BARKER the PRESIDENT of AMWEST EXPLORATION COMPANY, a Delaware corporation, and that he executed the above instrument on behalf of said corporation freely and voluntarily and for the uses and purposes therein mentioned.

Randy J. Pardo  
Notary Public

My Commission Expires: APRIL 10, 1996  
Residing at DENVER, CO.



ENTERED IN COMPUTER

7/14/94 MCH



Part II: The following unpatented lode mining claims and millsites to-wit:

<u>Name of Claim</u>	<u>Book/Page</u>	<u>Tnshp/Range/Sec. No.</u>	<u>BLM Serial Number</u>
Houghton Annex	3T/274 3T/489	19N 20W 11	A-MC 35929
Houghton Annex No. 1	3T/504	19N 20W 11	A-MC 35930
Mabel Fraction	QQ/242	19N 20W 11	A-MC 35936
Latite Frac. No. 1	3-U/449	19N 20W 11	A-MC 35934
Latite Frac. No. 2	3-U/450	19N 20W 11	A-MC 35935
Latite No. 4	3-U/452	19N 20W 11	A-MC 35931
Latite No. 5	3-U/453	19N 20W 13	A-MC 35932
Latite No. 6	3-U/454	19N 20W 13	A-MC 35933
G.R. 1	36/576	19N 20W 13	A-MC 35916
G.R. 2	36/578	19N 20W 13	A-MC 35917
G.R. 3	36/580	19N 19W 18	A-MC 35918
G.R. 4	36/582	19N 19W 18	A-MC 35919
G.R. 5	36/584	19N 19W 18	A-MC 35920
G.R. 6	36/586	19N 19W 18	A-MC 35921
G.R. 7	36/588	19N 19W 18	A-MC 35922
G.R. 8	109/411	19N 20W 13	A-MC 35923
G.R. 9	109/413	19N 20W 13	A-MC 35924
G.R. 10	109/415	19N 20W 13	A-MC 35925
G.R. 11	109/417	19N 20W 13	A-MC 35926
G.R. 12	109/419	19N 19W 18	A-MC 35927
G.R. 13	112/245	19N 20W 11	A-MC 35928
GR #16	416/183	19N 20W 13	A-MC 12799
GR #17	416/185	19N 20W 13	A-MC 12800
GR #18	416/187	19N 20W 13	A-MC 12801
GR #19	416/189	19N 19W 18	A-MC 12802
Bull Run Millsite	1/347	20N 20W 35	A-MC 35909
Climax Millsite	1/487	19N 19W 16	A-MC 35910
Gold Brook Millsite	1/348	19N 20W 2	A-MC 35911
Railroad Millsite	2/66	19N 19W 18	A-MC 35912
Surprise Millsite	1/343	19N 20W 11	A-MC 35913
Tip Top Millsite	1/409	20N 20W 34	A-MC 35914

9:00 A.M.  
 PHOENIX, ARIZONA

JUL 8 '94

RECEIVED  
 BLM, AZ STATE OFFICE

PAGE 3 OF 4  
 BK 2419 PG 751 (FEE\$94-35690)



**Addwest Minerals, Inc.**

5460 Ward Road, Suite 370  
Arvada, Colorado 80002

**Charles W. Dalrymple**  
**(Charlie Bill)**  
Land Manager

Office (303) 424-5134  
Fax# (303) 425-7497

Call when ready  
Joyce  
757-3161

A-020-3800-1  
August 1984

35912  
g

UNITED STATES  
DEPARTMENT OF THE INTERIOR  
BUREAU OF LAND MANAGEMENT  
PHOENIX DISTRICT OFFICE

April 20, 1993  
(date)

Partial  
RELINQUISHMENT OF MINING CLAIM(S)

I hereby relinquish to the United States all my right, title, and interest in and to that portion of the Railroad Mill-Site claim AMC 35912 located in Lot 8, Sec. 18, T. 19 N., R. 19 W. as shown on the Official Survey Plat filed 4/1/91. ~~place mining claim(s)~~ located September 1, 1911 by Amwest Exploration Company

and recorded in Book 2 Page(s) 66

Records of Mohave County, Arizona.

RECEIVED  
D.L.M. AZ STATE OFFICE

Description of the claim(s) is as follows:

MAY 21 1993  
9:00 A.M.  
PHOENIX, ARIZONA

Gila and Salt River Meridian, Arizona

Township 19 North, Range 19 West

Parcel No. 1 - Snyder - AZA - 27330

Sec. 18, Lot 8. Consisting of 0.63 acre.



5 INDEXED MICROFILMED  
#93- 25575 BK 2217 PG 131  
OFFICIAL RECORDS OF MOHAVE COUNTY AZ.  
\*JOAN McCALL, MOHAVE COUNTY RECORDER\*  
05/10/93 4:15 P.M. PAGE 1 OF 1  
BLH  
RECORDING FEE 5.00

Gary L. Barker - President Amwest.  
(Signature)

AGENT FOR CLAIMANTS

ACKNOWLEDGMENT

ENTERED IN COMPUTER

STATE OF Kansas

COUNTY OF Sedgwick

On this 20 day of April, 1993, before me,

Gary L. Barker, the undersigned, personally appeared and executed the foregoing instrument for the purposes therein contained.

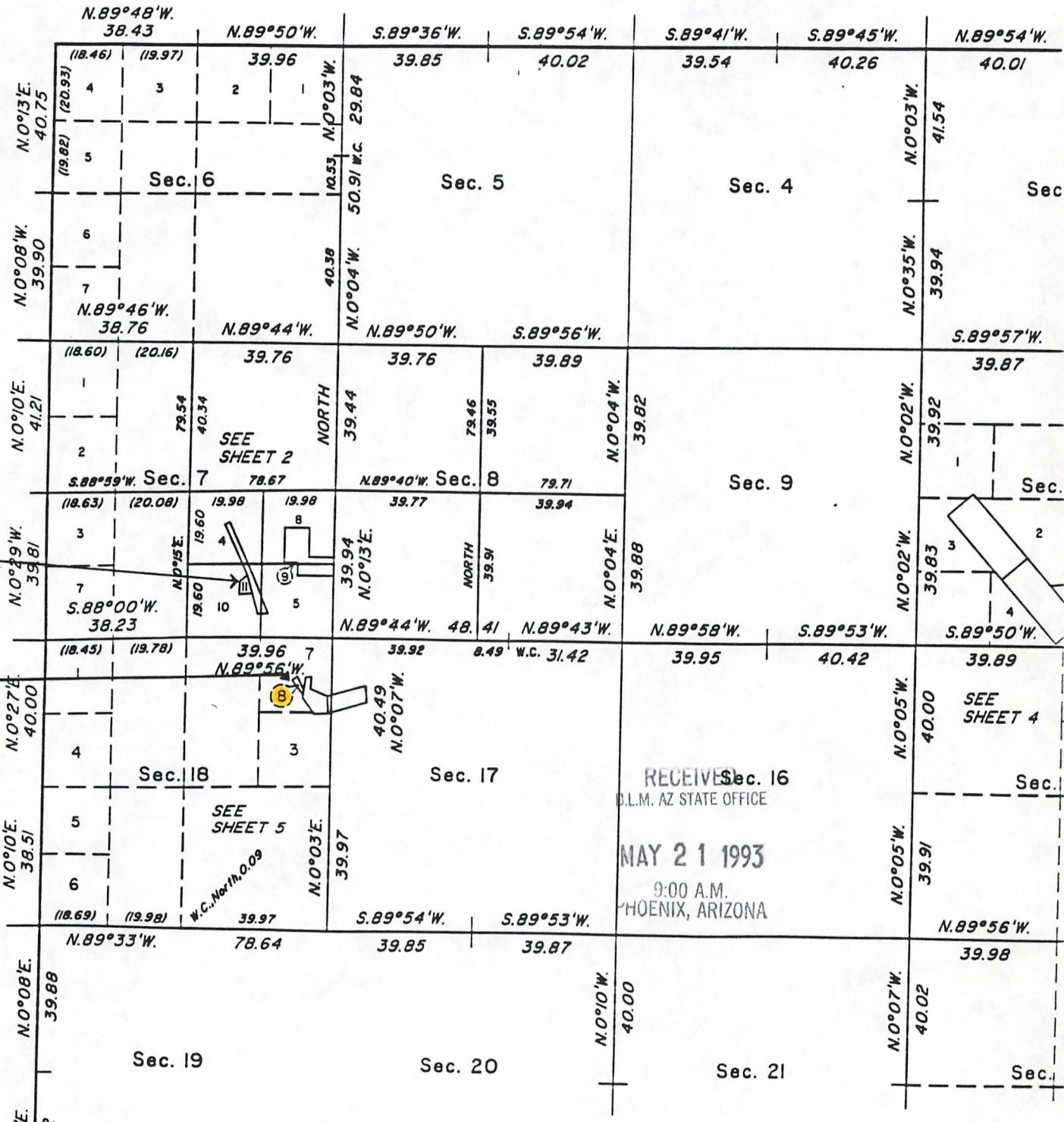
IN WITNESS WHEREOF, I hereunto set my hand and official seal.

Mary A. Lusebrink



# TOWNSHIP 19 NORTH, RANGE 19 WEST, C

## DEPENDENT RESURVEY AND AND METES



De Chenne Property  
Sec. 7, Lot 11  
1.21 ac.

Snyder Property  
Sec. 18, Lot 8  
.63 ac.

RECEIVED  
B.L.M. AZ STATE OFFICE  
MAY 21 1993  
9:00 A.M.  
PHOENIX, ARIZONA



AMWEST EXPLORATION CORPORATION

2959 North Rock Road • Wichita, Kansas 67226-1911 • Phone (316) 636-6316 • FAX (316) 636-6393

RECEIVED  
APR 23 1993  
Ans't

April 21, 1993

United States Department of the Interior  
Bureau of Land Management  
Kingman Resource Area  
2475 Beverly Avenue  
Kingman, Arizona 86401  
Attention: Den R. Drew, Area Manager

Re: Railroad Millsite AMC 35912 - Snyder Property

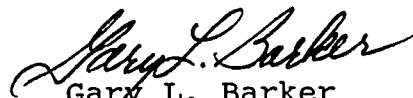
Dear Mr. Drew:

Enclosed is an executed and recorded Relinquishment of Mining Claims form in accordance with your request.

The property is now owned by Amwest Exploration Company. The Sharon Steel bankruptcy was settled in December, 1990. The company was reorganized under Mueller Industries, Inc. The natural Resources group of Sharon Steel is now Arava Natural Resources Company, Inc., a wholly owned subsidiary of Mueller Industries and Amwest Exploration Company is in turn a wholly owned subsidiary of Arava Natural Resources. The proper address for Mueller Industries, Arava Natural Resources and Amwest Exploration Company is as follows:

2959 North Rock Road  
Wichita, Kansas 67226

Sincerely,

  
Gary L. Barker  
President

Enclosure:  
Relinquishment Form

RECEIVED  
B.L.M. AZ STATE OFFICE

MAY 21 1993

9:00 A.M.  
PHOENIX, ARIZONA



A Mueller Industries Company

**ROUTING AND TRANSMITTAL**

Date 5/19/93

TO: (Name, office symbol, room number, building, Agency/Post)

*BR*

Initials

Date

- 1. *Byard Kershaw - (AZ - 953)*
- 2. ~~\_\_\_\_\_~~
- 3. ~~\_\_\_\_\_~~
- 4. ~~\_\_\_\_\_~~
- 5. \_\_\_\_\_

Action	File	Note and Return
Approval	For Clearance	Per Conversation
As Requested	For Correction	Prepare Reply
Circulate	<input checked="" type="checkbox"/> For Your Information	See Me
Comment	Investigate	Signature
Coordination	Justify	

**REMARKS**

DO NOT use this form as a RECORD of approvals, concurrences, disposals, clearances, and similar actions

FROM: (Name, org. symbol, Agency/Post)  <i>Joyce - TRA</i>	Room No.—Bldg.
	Phone No.

5041-102

OPTIONAL FORM 41 (Rev. 7-76)  
Prescribed by GSA  
FPMR (41 CFR) 101-11.206

AMWEST EXPLORATION CORPORATION

Post Office Box 406  
Hanover, New Mexico 88041

Phone (505) 537-3884  
Fax (505) 537-3144

April 15, 1992

OK  
Tom

12797  
13713  
24695  
35909  
Lji

RECEIVED  
BLM/BLM STATE OFFICE  
APR 21 1992  
PHOENIX, ARIZONA

Byard L. Kershaw  
Bureau of Land Management  
3707 N. 7th Street  
P. O. Box 16563  
Phoenix, Arizona 85011

Dear Mr. Kershaw:

Assessment work for the 1991 assessment year on the GR #15, Gr #20, GR #21, BEY 19, BEY 20, and BEY #1 through BEY #14 claims as described on the attached sheet was not performed in 1991. Amwest Exploration Company has no further interest in these claims.

Very truly yours,

William T. Worthington  
Manager of Exploration

WTW:avf

Enclosure

A MC 12797/13713/24695/35909

922-LC Abandonment

SENDER: Complete items 1 and 2 when additional services are desired, and complete items 3 and 4.

Put your address in the "RETURN TO" Space on the reverse side. Failure to do this will prevent this card from being returned to you. The return receipt fee will provide you the name of the person delivered to and the date of delivery. For additional fees the following services are available. Consult postmaster for fees and check box(es) for additional service(s) requested.

1.  Show to whom delivered, date, and addressee's address. 2.  Restricted Delivery (Extra charge)

3. Article Addressed to:  
AMWEST EXPL CO  
PO BOX 406  
HANOVER, NM 88041

4. Article Number  
764515

Type of Service:  
 Registered  Insured  
 Certified  COD  
 Express Mail  Return Receipt for Merchandise

5. Signature - Addressee  
X

6. Signature - Agent  
X *Alfonso Garza*

7. Date of Delivery  
4-13-92

8. Addressee's Address (ONLY if requested and fee paid)

Always obtain signature of addressee or agent and DATE DELIVERED.

PS Form 3811, Apr. 1989

DOMESTIC RETURN RECEIPT



DEED RECEIVE  
B.L.M. AZ STATE OFFICE

COPY

MUELLER INDUSTRIES, INC., a Delaware corporation, (successor in interest to Sharon Steel Corporation by Agreement of Merger dated effective December 28, 1990 hereinafter referred to as "Grantor", in consideration of the sum of TEN DOLLARS (\$10.00) and other good and valuable consideration, the receipt and sufficiency whereof is hereby acknowledged, hereby GRANTS, BARGAINS, SELLS AND CONVEYS, without warranty, to AMWEST EXPLORATION COMPANY, a Delaware corporation with its principal executive offices located at One Tabor Center, 1200 - 17th Street, Suite 1390, Denver, Colorado 80202 hereinafter referred to as "Grantee", its successors and assigns forever, all of Grantor's right, title and interest, including any after-acquired title, in and to the parcels of land described in Exhibit A attached hereto and made a part hereof for all purposes, in Mohave County, State of Arizona.

IN WITNESS WHEREOF, the undersigned officer of Grantor has duly executed this Deed as of December 28, 1990.

12798      264260  
13713      277741  
24695  
35909  
251196

MUELLER INDUSTRIES, INC.

By Robert J. Brown, President

MICROFILMED INDEXED



#91- 1507 BK 1840 PG 77  
OFFICIAL RECORDS OF MOHAVE COUNTY, AZ  
\*JOAN McCALL, MOHAVE COUNTY RECORDER  
01/10/91 3:30 A.M. PAGE 1 OF 4  
PRUITT GUSHEE & BACHTTELL ATTY  
RECORDING FEE 10.00

STATE OF New York )  
: ss.  
COUNTY OF New York)

On the 28th day of December, 1990 A.D. personally appeared and acknowledged before me Robert J. Brown who, being by me duly sworn, did say that he is the President of MUELLER INDUSTRIES, INC., a Delaware corporation, that executed the within instrument, that the within and foregoing instrument was signed in behalf of said corporation by authority of a resolution of its Board of Directors, and that said corporation executed the same as the free act and deed of said corporation.

Joann McNIFF  
NOTARY PUBLIC

My Commission Expires:

My residence is:

Pruitt, Gushee & Bachtell  
Suite 1350 Beneficial Life Tower  
J.S.C. UT 84111

JOANN McNIFF  
NOTARY PUBLIC, State of New York  
No. 01 4974149  
Qualified in New York County  
Commission Expires Nov. 5, 1992

MAY 29 1991

EXHIBIT A 9:00 A.M.  
 PHOENIX, ARIZONA

THIS EXHIBIT A is attached to and made a part of that certain Deed dated DEC 28 1990, from MUELLER INDUSTRIES, INC., a Delaware Corporation, successor in interest to Sharon Steel Corporation by Agreement of Merger dated effective DEC 28 1990, Grantor, to AMWEST EXPLORATION COMPANY, a Delaware Corporation, Grantee, which Deed covers the following described parcels of land situated in the County of Mohave, State of Arizona, to-wit:

Group I: The following patented lode mining claims and patented millsites comprising the Goldroad Mine, situate in Sections 34 and 35, Township 20 North, Range 20 West; Sections 10, 11, 12 and 13, Township 19 North, Range 20 West; and Sections 17 and 18, Township 19 North, Range 19 West, G&SRB&M, in San Francisco Mining District, to-wit:

<u>Name of Claim</u>	<u>Survey Number</u>	<u>Book/Page</u>
Billy Bryan	1699A	21/426
Billy Bryan Millsite	1699B	21/426
Climax	1699A	21/426
Comet	2240A	18/694
Eclipse	2240A	18/694
Fraction	2240A	18/694
Gold Road	1699A	21/426
Gold Dollar	1699A	21/426
Gold Dollar Extension	1699A	21/426
Gambler	1699A	21/426
Goldroad Millsite	1699B	21/426
Houghton	1699A	21/426
Iron Rod	2240A	18/694
Last Chance	2440	21/434
Lineroad Millsite	1699B	21/426
Line Road	1699A	21/426
Railroad	2440	21/434
Robbie	1699A	21/426
Silver Dollar	1699A	21/426
Tip Top	1699A	21/426
Tom Tit	2240A	18/694
Tim Tit Millsite	2240B	18/694

Also, the following unpatented lode mining claims and millsites situate in San Francisco Mining District, to-wit:

<u>Name of Claim</u>	<u>Book/Page</u>	<u>Tnshp/Range/Sec. No.</u>	<u>BLM Serial Number</u>
Houghton Annex	3T/274 3R/489	19N 20W 11	A-MC 35929
Houghton Annex No. 1	3T/504	19N 20W 11	A-MC 35930
Mable Fraction	99/242	19N 20W 11	A-MC 35936
Latite Frac. No. 1	3-U/449	19N 20W 11	A-MC 35934
Latite Frac. No. 2	3-U/450	19N 20W 11	A-MC 35935
Latite No. 4	3-U/452	19N 20W 11	A-MC 35931
Latite No. 5	3-U/453	19N 20W 13	A-MC 35932
Latite No. 6	3-U/454	19N 20W 13	A-MC 35933

35929-35936

6-4-91 *ey*

ENTERED IN COMPUTER

		19N	20W	13	A-MC
G.R. 1	36/576	19N	20W	13	A-MC 35916-
G.R. 2	36/578	19N	20W	13	A-MC 35917-
G.R. 3	36/580	19N	19W	18	A-MC 35918-
G.R. 4	36/582	19N	19W	18	A-MC 35919-
G.R. 5	36/584	19N	19W	18	A-MC 35920-
G.R. 6	36/586	19N	19W	18	A-MC 35921-
G.R. 7	36/588	19N	19W	18	A-MC 35922-
G.R. 8	109/411	19N	20W	13	A-MC 35923-
G.R. 9	109/413	19N	20W	13	A-MC 35924-
G.R. 10	109/415	19N	20W	13	A-MC 35925-
G.R. 11	109/417	19N	20W	13	A-MC 35926-
G.R. 12	109/419	19N	19W	18	A-MC 35927-
G.R. 13	112/245	19N	20W	11	A-MC 35928-
GR #15	416/181	19N	19W	20	A-MC 12798-
GR #16	416/183	19N	20W	13	A-MC 12799-
GR #17	416/185	19N	20W	13	A-MC 12800-
GR #18	416/187	19N	20W	13	A-MC 12801-
GR #19	416/189	19N	19W	18	A-MC 12802-
GR #20	418/499	19N	19W	20	A-MC 13713-
GR #21	418/501	19N	19W	20	A-MC 13714-
Bull Run Millsite	1/347	20N	20W	35	A-MC 35909-
Climax Millsite	1/487	19N	19W	16	A-MC 35910-
Gold Brook Millsite	1/348	19N	20W	2	A-MC 35911-
Railroad Millsite	2/66	19N	19W	18	A-MC 35912-
Suprise Millsite	1/343	19N	20W	11	A-MC 35913-
Tip Top Millsite	1/409	20N	20W	34	A-MC 35914-

Also, the Antelope Water Right situate in the SE $\frac{1}{4}$  Section 20, Township 19 North, Range 19 West, G&SRB&M, and recorded in Book 1 at page 472 in the records of Mohave County.

Group II: The following patented lode mining claims, comprising the Bi Metals Mine, situate in Section 34, Township 21 North, Range 17 West, and Section 4, Township 20 North, Range 17 West, G&SRB&M, Maynard Mining District, to-wit:

Name of Claim	Survey Number	Book/Page
Bi Metals	2750	22/62
Cadillac	2750	22/62
Mineral Point	2750	22/62
Unawweep	2750	22/62

Also, the following unpatented lode mining claims situate in Maynard Mining District, to wit:

Name of Claim	Book/Page	Tnshp/Range/Sec. No.	BLM Serial Number
Bey #1	142/203	20N 17W 4	A-MC 35937-
Bey #2	142/205	20N 17W 4	A-MC 35938-
Bey #3	142/207	20N 17W 4	A-MC 35939-
Bey #4	142/209	20N 17W 4	A-MC 35940-
Bey #5	142/211	20N 17W 4	A-MC 35941-
Bey #6	142/213	20N 17W 4	A-MC 35942-
Bey #7	142/215	20N 17W 4	A-MC 35943-
Bey #8	142/217	20N 17W 4	A-MC 35944-
Bey #9	142/219	20N 17W 4	A-MC 35945-
Bey #10	142/221	20N 17W 4	A-MC 35946-
Bey #11	142/223	20N 17W 4	A-MC 35947-
Bey #12	142/225	20N 17W 4	A-MC 35948-
Bey #13	142/227	20N 17W 4	A-MC 35949-
Bey #14	142/229	20N 17W 4	A-MC 35950-
Bey 19	471/758	20N 17W 4	A-MC 24695
Bey 20	471/756	20N 17W 4	A-MC 24696

Group III: The following unpatented lode mining claims, comprising the Vendetta Prospect, situate in Owens Mining District, to-wit:

35909-35914  
 35916-35928  
 35937-35950  
 12798-12802  
 13713, 13714

24695, 24696  
 16. 62 17W  
 MAY 29 1991

ENTERED IN COMPLETE INDEX PAGE 3 OF 4  
 1840 PG 781 (FEE#91- 1507)

6-4-91  
 MPR

RECEIVED  
 BLM AZ STATE OFFICE

RECEIVED  
 BLM AZ STATE OFFICE  
 MAY 29 1991  
 PHOENIX, ARIZONA

Name of Claim	Sec.	Tws.	Rng.	Location Notice Recorded at		BLM Serial Number
				Book	Page	
Vendetta 19	13	12N	15W	1194	98	A-HC 251196-
Vendetta 20	13	12N	15W	1194	100	A-HC 251197-
Vendetta 21	13	12N	15W	1194	102	A-HC 251198-
Vendetta 22	13	12N	15W	1194	104	A-HC 251199-
Vendetta 23	13	12N	15W	1194	106	A-HC 251200-
Vendetta 24	13	12N	15W	1194	108	A-HC 251201-
Vendetta 25	13	12N	15W	1194	110	A-HC 251202-
Vendetta 26	13	12N	15W	1194	112	A-HC 251203-
Vendetta 27	13	12N	15W	1194	114	A-HC 251204-
Vendetta 28	13	12N	15W	1194	116	A-HC 251205-
Vendetta 29	13	12N	15W	1194	118	A-HC 251206-
Vendetta 30	13	12N	15W	1194	120	A-HC 251207-
Vendetta 31	13	12N	15W	1194	122	A-HC 251208-
Vendetta 32	13	12N	15W	1194	124	A-HC 251209-
Vendetta 33	13	12N	15W	1194	126	A-HC 251210-
Vendetta 34	13	12N	15W	1194	128	A-HC 251211-
Vendetta 35	13	12N	15W	1194	130	A-HC 251212-
Vendetta 36	13	12N	15W	1194	132	A-HC 251213-
Vendetta 40	24	12N	15W	1194	140	A-HC 251217-
Vendetta 41	24	12N	15W	1194	142	A-HC 251218-
Vendetta 42	24	12N	15W	1274	647	A-HC 264260-
Vendetta 43	24	12N	15W	1274	649	A-HC 264261-
Vendetta 44	24	12N	15W	1274	651	A-HC 264262-
Vendetta 45	24	12N	15W	1274	653	A-HC 264263-
Vendetta 46	24	12N	15W	1274	655	A-HC 264264-
Vendetta 47	24	12N	15W	1274	657	A-HC 264265-
Vendetta 48	24	12N	15W	1274	659	A-HC 264266-
Vendetta 49	24	12N	15W	1274	661	A-HC 264267-
Vendetta 50	24	12N	15W	1274	663	A-HC 264268-
Vendetta 51	24	12N	15W	1274	665	A-HC 264269-
Vendetta 52	24	12N	15W	1274	667	A-HC 264270-
Vendetta 53	24	12N	15W	1274	669	A-HC 264271-
Vendetta 54	24	12N	15W	1274	671	A-HC 264272-
Vendetta 55	24	12N	15W	1274	673	A-HC 264273-
Vendetta 56	24	12N	15W	1274	675	A-HC 264274-
Vendetta 57	24	12N	15W	1274	677	A-HC 264275-
Vendetta 123	18	12N	14W	1274	679	A-HC 264276-
Vendetta 124	18	12N	14W	1274	681	A-HC 264277-
Vendetta 125	18	12N	14W	1274	683	A-HC 264278-
Vendetta 126	18	12N	14W	1274	685	A-HC 264279-
Heerkat 1	12, 13	12N	15W	1274	687	A-HC 264280-
Heerkat 2	12, 13	12N	15W	1274	689	A-HC 264281-
Heerkat 3	12, 13	12N	15W	1274	691	A-HC 264282-
Heerkat 4	12, 13	12N	15W	1274	693	A-HC 264283-
Heerkat 5	12, 13	12N	15W	1274	695	A-HC 264284-
Heerkat 6	12, 13	12N	15W	1274	697	A-HC 264285-
Heerkat 7	12, 13	12N	15W	1274	699	A-HC 264286-
Heerkat 8	12, 13	12N	15W	1274	701	A-HC 264287-
Heerkat 9	12, 13	12N	15W	1274	703	A-HC 264288-
Heerkat 10	12, 13	12N	15W	1274	705	A-HC 264289-
Heerkat 11	12, 13	12N	15W	1274	707	A-HC 264290-
Heerkat 12	12, 13	12N	15W	1274	709	A-HC 264291-
Heerkat 13	12, 13	12N	15W	1274	711	A-HC 264292-
Heerkat 14	12, 13	12N	15W	1274	713	A-HC 264293-
Heerkat 15	12, 13	12N	15W	1274	715	A-HC 264294-
Heerkat 16	12, 13	12N	15W	1274	717	A-HC 264295-
Heerkat 17	12, 13	12N	15W	1274	719	A-HC 264296-
Heerkat 18	12, 13	12N	15W	1274	721	A-HC 264297-
Vendetta 127	18	12N	14W	1377	309	A-HC 277750-
Vendetta 128	18	12N	14W	1377	311	A-HC 277751-
Vendetta 129	18	12N	14W	1377	313	A-HC 277752-
Vendetta 130	18	12N	14W	1377	315	A-HC 277753-
Vendetta 131	18	12N	14W	1377	317	A-HC 277754-
Heerkat 19	12	12N	15W	1377	291	A-HC 277741-
Heerkat 20	12	12N	15W	1377	293	A-HC 277742-
Heerkat 21	12	12N	15W	1377	295	A-HC 277743-
Heerkat 22	12	12N	15W	1377	297	A-HC 277744-
Heerkat 23	12	12N	15W	1377	299	A-HC 277745-
Heerkat 24	12	12N	15W	1377	301	A-HC 277746-
Heerkat 25	12	12N	15W	1377	303	A-HC 277747-
Heerkat 26	12	12N	15W	1377	305	A-HC 277748-
Heerkat 27	12	12N	15W	1377	307	A-HC 277749-

PHOTO XINIX  
ARIZONA  
6:00 AM

72

251196-251213  
251217, 251218  
264260-264297  
277741-277754

RECEIVED  
BLM AZ STATE OFFICE  
MAY 29 1974

(3)

ENTERED IN COMPUTER

6-4-91  
TR

PAGE 4 OF 4  
BK 1840 PG 782 (FEE#91- 1507)

LAW OFFICES  
**PRUITT, GUSHEE & BACHTELL**

SUITE 1850 BENEFICIAL LIFE TOWER  
SALT LAKE CITY, UTAH 84111  
(801) 531-8446

TELECOPIER (801) 531-8468

ROBERT G. PRUITT, JR.  
OLIVER W. GUSHEE, JR.  
THOMAS W. BACHTELL  
A. JOHN DAVIS, III  
JOHN W. ANDERSON  
FREDERICK M. MACDONALD  
STEVEN PAUL ROWE  
ANGELA L. FRANKLIN

May 24, 1991

OF COUNSEL  
MICHAEL F. JONES  
BRENT A. BOHMAN

Arizona State Office  
Bureau of Land Management  
3707 North 7th Street  
P.O. Box 16563  
Phoenix, AZ 85011

RECEIVED  
BLM, AZ STATE OFFICE  
MAY 28 '91  
9:00 A.M.  
PHOENIX, ARIZONA

Re: A-MC 35929, etc. unpatented mining  
claims; Notice of Transfer of Interest

Pursuant to 43 CFR 3833.3, enclosed is copy of Deed from Mueller Industries, Inc. (successor in interest to Sharon Steel Corporation by Agreement of Merger dated effective December 28, 1990), Grantor, to Amwest Exploration Company, Grantee, which Deed is recorded in Book 1840, Page 780, official records of Mohave County, Arizona, covering the Houghton Annex, etc. unpatented mining claims.

The following information is included in the described Deed:

- (1) The serial no. assigned to each of the claims when a copy of the official record of the Notice of Location and/or Amended Notice of Location was filed in the Arizona State BLM office;
- (2) The name and address of the grantee to whom title to the claims has been transferred.

Also enclosed is check in the amount of \$610.00 representing the service charge of \$5.00 for each of the 122 unpatented claims described in the Deed.

If you have any question concerning the enclosed items, please contact the undersigned.

Very truly yours,

  
O. W. Gushee, Jr.

OWG/cc  
1366.01  
Enclosures  
cc: James Browne, Esq.

ROBERT G. PRUITT, JR.  
OLIVER W. GUSHEE, JR.  
THOMAS W. BACHTELL  
A. JOHN DAVIS, III  
JOHN W. ANDERSON  
FREDERICK M. MACDONALD  
STEVEN PAUL ROWE  
ANGELA L. FRANKLIN

LAW OFFICES  
**PRUITT, GUSHEE & BACHTELL**  
SUITE 1850 BENEFICIAL LIFE TOWER  
SALT LAKE CITY, UTAH 84111  
(801) 531-8446

RECEIVED  
B.L.M. AZ STATE OFFICE

MAY 29 '91

TELECOPIER (801) 531-8468

9:00 AM  
PHOENIX, ARIZONA  
FOR COUNSEL  
MICHAEL F. JONES  
BRENT A. BOHMAN

May 28, 1991


Ms. Dorie Morrison  
Arizona State Office  
Bureau of Land Management  
3707 North 7th Street  
P.O. Box 16563  
Phoenix, AZ 85011

Re: A-MC 35929, Etc. Unpatented Mining  
Claims; Notice of Transfer of Interest

Thank you for your telephone call today advising that we had failed to include the Deed referred to in my letter of May 24, 1991. I enclose a copy of that Deed for your further handling, together with a copy of the May 24th letter.

Please let me know if you require anything further to complete the Notice of Transfer of Interest.

Very truly yours,

  
O. W. Gushee, Jr.

1366.01  
Enclosures

Form 1370-41  
(March 1984)

UNITED STATES  
DEPARTMENT OF THE INTERIOR  
BUREAU OF LAND MANAGEMENT

RECEIPT AND ACCOUNTING ADVICE

NO. 1665934

LH/AZ

05/30/91

OK

610.00

Subject: TRANSFERS OF INTEREST (122)

2 17 12

Applicant:

FRUITT, GUSHEE & BACHTELL  
SUITE 1850 BENEFICIAL TOWER  
SALT LAKE CITY, UT. 84111

SAME-CK#11373

Remitter: 801-531-8446

Assignor:

LEASE MANAGEMENT DATA										<input type="checkbox"/> NEW	<input type="checkbox"/> UPDATE	<input type="checkbox"/> PAYMENT
ORIGINAL SERIAL NO.	ASG.	TYPE	ST.	CTY.	FUND SYMBOL			ACRES/UNITS	RATE			
AMC12798, ET AL												
AMOUNT	ANV. DATE	EXP. DATE	BILL CYC.	S/C	DISTRICT	NEXT BILL	MISC. DATA	U of M	ACTUAL UNITS			
ASSIGNMENT SERIAL NO.	ASG.	TYPE	ST.	CTY.	FUND SYMBOL			ACRES/UNITS	RATE			
AMOUNT	ANV. DATE	EXP. DATE	BILL CYC.	S/C	DISTRICT	NEXT BILL	MISC. DATA	U of M	ACTUAL UNITS			

APPLY REMITTANCE

ACTION	FUND SYMBOL	CTY.	AMOUNT
FILING FEE			
RENTAL			
UNEARNED			
REFUND			
TOTAL			
AMOUNT DUE			

Remarks:

BY:

DATE:

FOR MMS USE ONLY

<input type="checkbox"/> Lease in Escrow?	<input type="checkbox"/> KGS?	<input type="checkbox"/> Auto Escalates?	<input type="checkbox"/> Auto Renew?	Of Interest?	Operating Rights?	Operator	Bond Filed?	RUTTEE	NUMBER	OCS SECTION	CODE	FOREST REFUGE
---	-------------------------------	--	--------------------------------------	--------------	-------------------	----------	-------------	--------	--------	-------------	------	---------------

ACCOUNTING ADVICE COPY

# SHARONSTEEL • Mining Division

File 35909

AN NVF COMPANY

SHARON STEEL CORPORATION

19th Floor, University Club Building  
136 East South Temple  
Salt Lake City, Utah 84111  
Telephone (801) 355-5301

June 7, 1982

RECEIVED  
B.L.M. AZ STATE OFFICE

JUN 10 1982

07:45 A.M.  
PHOENIX, ARIZONA

District Supervisor  
Bureau of Land Management  
Arizona State Office  
2400 Valley Bank Center  
Phoenix, Arizona 85073

Dear Sir:

Sharon Steel Corporation, successor in interest to UV Industries, Inc., owner of the unpatented lode mining claims listed on the attached schedules, which are recorded in the records of the county where the lode mining claims are located, does hereby submit for recordation, pursuant to CFR 43, part 3830, subpart 3833.3, this Notice of transfer of interest. The mailing address remains the same: 19th Floor University Club Building, 136 East South Temple, Salt Lake City, Utah, 84111.

Sincerely,

*Paul R. Schank*

Paul R. Schank  
Manager Engineering

PRS:ms  
Attach.

*updated  
CR*



Schedule of unpatented mining claims and millsites described in that certain Grant, Bargain and Sale Deed, recorded in the records of Mohave County, Arizona, Book 769, Page 789-794, from UV INDUSTRIES, INC., a dissolved Maine corporation, and UV INDUSTRIES, INC. LIQUIDATING TRUST, Grantors, to SHARON STEEL CORPORATION, a Pennsylvania corporation, Grantee, which Deed covers the following described parcels of land situate in the County of Mohave, State of Arizona, to-wit:

The following named unpatented mining claims and millsites, situate in Mohave County, Arizona, the names, the book and page of record of the Location Notices or Last Amended Location Notices thereof in the office of the County Clerk of said County, and the Serial Number under which said notices are filed in the office of the Bureau of Land Management, Department of Interior, are as follows:

RECEIVED  
B.L.M. AZ STATE OFFICE  
JUN 10 1982  
07:45 A.M.  
PHOENIX, ARIZONA

Recorded in the Records of  
Mohave County, Arizona

Name of Claim	Location Notice		BLM Serial Number
	Book	Page	
Houghton Annex	3T	274	A-MC 35929
Houghton Annex No. 1	3T	504	A-MC 35930
Mable Fraction	YY	216	A-MC 35936
Latite Fraction No. 1	3-U	449	A-MC 35934
Latite Fraction No. 2	3-U	450	A-MC 35935
Latite No. 4	3-U	452	A-MC 35931
Latite No. 5	3-U	453	A-MC 35932
Latite No. 6	3-U	454	A-MC 35933
G.R. 1	36	576	A-MC 35916
G.R. 2	36	578	A-MC 35917
G.R. 3	36	580	A-MC 35918
G.R. 4	36	582	A-MC 35919
G.R. 5	36	584	A-MC 35920
G.R. 6	36	586	A-MC 35921
G.R. 7	36	588	A-MC 35922
G.R. 8	109	411	A-MC 35923
G.R. 9	109	413	A-MC 35924
G.R. 10	109	415	A-MC 35925
G.R. 11	109	417	A-MC 35926
G.R. 12	109	419	A-MC 35927
G.R. 13	112	245	A-MC 35928
GR #14	416	179	A-MC 12797
GR #15	416	181	A-MC 12798
GR #16	416	183	A-MC 12799
GR #17	416	185	A-MC 12800
GR #18	416	187	A-MC 12801
GR #19	416	189	A-MC 12802
GR #20	418	499	A-MC 13713
GR #21	418	501	A-MC 13714
Bull Run Millsite	1	347	A-MC 35909
Climax Millsite	1	487	A-MC 35910
Gold Brook Millsite	1	348	A-MC 35911
Railroad Millsite	2	66	A-MC 35912
Surprise Millsite	1	343	A-MC 35913
Tip Top Millsite	1	409	A-MC 35914
Bey #1	142	203	A-MC 35937
Bey #2	142	205	A-MC 35938
Bey #3	142	207	A-MC 35939
Bey #4	142	209	A-MC 35940
Bey #5	142	211	A-MC 35941
Bey #6	142	213	A-MC 35942
Bey #7	142	215	A-MC 35943
Bey #8	142	217	A-MC 35944
Bey #9	142	219	A-MC 35945
Bey #10	142	221	A-MC 35946
Bey #11	142	223	A-MC 35947

*Updated*  
*OP*

<u>Name of Claim</u>	<u>Location Notice</u>		<u>BLM Serial Number</u>
	<u>Book</u>	<u>Page</u>	
Bey #12	142	225	A-MC 35948 ✓
Bey #13	142	227	A-MC 34949 ✓
Bey #14	142	229	A-MC 34950 ✓
Bey #15	416	171	A-MC 12803 ✓
Bey #16	416	173	A-MC 12804 ✓
Bey #17	416	175	A-MC 12805 ✓
Bey #18	416	177	A-MC 12806 ✓
Bey 19	471	758	A-MC 24695 ✓
Bey 20	471	756	A-MC 24696 ✓
Bey 21	464	385	A-MC 24697 ✓
Bey 22	464	386	A-MC 24698 ✓
Bey 23	464	387	A-MC 24699 ✓
Bey 24	464	388	A-MC 24700 ✓
Bey 25	464	389	A-MC 24701 ✓
Bey 26	471	760	A-MC 24702 ✓

Also, the unpatented Infallible Millsite situate in said Wallapai Mining District, the Location Notice of which is recorded in the records of said county in Book 2 at page 12 and the Bureau of Land Management serial number assigned to said claim is A-MC 35915.

RECEIVED  
B.L.M. AZ STATE OFFICE  
JUN 10 1982  
07:45 A.M.  
PHOENIX, ARIZONA

**NOTICE!!**

**These documents have been scanned!**

**Do not place un-scanned documents beneath this notice!**

**Do not remove this notice from this file!**

GPO Jacket No. 560-102  
Print Order 61549  
Rise Business Services, LLC  
Job=AZ15 9/23/2019



Box Number= AZ15271



Claim Begin-End: AMC035909-AMC035954

**4 Annual Filings**



AZ15271-6

AMC034796-AMC035987



8. Payment of the Maintenance Fee has been made in lieu of recording an affidavit of performance of annual assessment work for the purpose of complying with the laws, rules and regulations of the United States and/or Arizona relating to owning, holding and maintaining the Claims.


Affiant executes this Affidavit of Annual Claim Maintenance Fee Payment and Notice of Intent to Hold Mining Claims on this 1st day of August, 2019.

Marc A. Marra, AUTHORIZED AGENT  
Marc A. Marra, authorized agent

The foregoing Affidavit of Annual Claim Maintenance Fee Payment and Notice of Intent to Hold Mining Claims dated the 1st day of August, 2019, prepared for the benefit of Gold Road Mining Corp., a Delaware corporation (f/k/a, Gold Road Mining Corp., a Nevada corporation), consisting of a total of eight (8) pages, was sworn, subscribed and acknowledged before me this 1st day of August, 2019, by Marc A. Marra, authorized agent of Gold Road Mining Corp., a Delaware corporation (f/k/a, Gold Road Mining Corp., a Nevada corporation), for and on behalf of the corporation.

IN WITNESS WHEREOF, I hereunto set my hand and official seal.

Charlene Sarich  
Notary Public



RECEIVED  
STATE OFFICE  
2019 AUG - 1 P 2: 01  
PHOENIX, ARIZONA

**EXHIBIT A**  
**TO AFFIDAVIT OF ANNUAL CLAIM MAINTENANCE FEE PAYMENT AND**  
**NOTICE OF INTENT TO HOLD MINING CLAIMS**

Unpatented mining claims and sites situated in the San Francisco (Oatman, Gold Road, Boundary Cone) Mining District, G&SRB&M, Mohave County, Arizona, the names of which together with the Book and Page or Fee numbers of recording of the location notices, and amendments thereto, in the official records of said county, the Townships, Ranges and Sections of location, and the serial numbers assigned by the Arizona State Office of the Bureau of Land Management, are as follows:

No.	Name of Claim	Location	Book/Page or Fee No.	BLM Serial No.
1	Bull Run Mill-Site	20N/20W/35	1/347	AMC35909
2	Climax Mill-Site	19N/19W/16	1/487	AMC35910
3	Gold Brook Mill-Site	19N/20W/2	1/348	AMC35911
4	Railroad Mill-Site	19N/19W/18	1/66	AMC35912
5	Surprise Mill-Site	19N/20W/11	1/343	AMC35913
6	Tip Top Mill-Site	20N/20W/34	1/409	AMC35914 ✓
7	G. R. 1	19N/20W/13	36/576	AMC35916
8	G. R. 2	19N/20W/13	36/578	AMC35917
9	G. R. 3	19N/19W/18	36/580	AMC35918 ✓
10	G. R. 6	19N/19W/18	36/586	AMC35921 ✓
11	G. R. 8	19N/20W/13	109/411	AMC35923
12	G. R. 9	19N/20W/13	109/413	AMC35924
13	G. R. 13	19N/20W/11	416/181	AMC35928
14	Houghton Annex	19N/20W/11	3T/274; 3T/489	AMC35929
15	Houghton Annex No.1	19N/20W/11	3T/504	AMC35930
16	Latite No.4	19N/20W/11	3-U/452	AMC35931
17	Latite No. 5	19N/20W/13	3-U/453	AMC35932
18	Latite No. 6	19N/20W/13	3-U/454	AMC35933
19	Latite Frac. No. 1	19N/20W/11	3-U/449	AMC35934
20	Latite Frac. No. 2	19N/20W/11	3-U/450	AMC35935
21	Mabel Fraction	19N/20W/11	QQ242	AMC35936 ✓
22	Red Top – Red Top Amended	19N/20W/13	Q/8; 2203/38	AMC35951
23	Red Top Extension	19N/20W/13	AA/292	AMC35952
24	Red Top Extension No. 1	19N/20W/13	3C/407	AMC35953
25	Red Top Extension No. 2	19N/20W/13	EE/186	AMC35954 ✓
26	Ruth 1	19N/20W/11	2059/878	AMC322538
27	Ruth 2	19N/20W/11	2059/880	AMC322539
28	Ruth 3	19N/20W/11	2059/882	AMC322540

PHOENIX, ARIZONA

2019 AUG - 1 P 2: 01

RECEIVED  
 BUREAU OF LAND MANAGEMENT  
 STATE OFFICE

No.	Name of Claim	Location	Book/Page or Fee No.	BLM Serial No.
29	Ruth 4	19N/20W/11	2059/884	AMC322541
30	Ruth 5	19N/20W/11	2059/886	AMC322542
31	Ruth 6	19N/20W/11	2059/888	AMC322543
32	Ruth 7	19N/20W/11	2059/890	AMC322544
33	Ruth 8	19N/20W/11	2059/892	AMC322545
34	Ruth 9	19N/20W/11	2059/894	AMC322546 ✓
35	Ruth 11	19N/20W/12	2059/898	AMC322548 -
36	Ruth 43	19N/20W/11	2059/962	AMC322580 -
37	Ruth 45	19N/20W/11	2059/966	AMC322582 -
38	Loot 4	19N/20W/12	6551/953	AMC375601 -
39	Loot 15	19N/20W/11	6645/646	AMC377644 -
40	Loot 18	19N/20W/2	6645/652	AMC377647 -
41	Loot 20	19N/20W/2 & 3	6645/656	AMC377649
42	Loot 21	19N/20W/2 & 3	6645/658	AMC377650
43	Loot 22	19N/20W/10 & 11	6645/660	AMC377651 ✓
44	GRMC 1	19N/20W/2	2017062187	AMC448199
45	GRMC 2	19N/20W/2	2017062188	AMC448200
46	GRMC 3	19N/20W/2 & 11	2017062189	AMC448201
47	GRMC 4	19N/20W/2 & 11	2017062190	AMC448202
48	GRMC 5	19N/20W/11	2017062191	AMC448203
49	GRMC 6	19N/20W/11	2017062192	AMC448204
50	GRMC 7	19N/20W/11	2017062193	AMC448205
51	GRMC 11	19N/20W/12	2017062194	AMC448206
52	GRMC 12	19N/20W/12	2017062195	AMC448207
53	GRMC 13	19N/20W/3 & 10	2017062196	AMC448208
54	GRMC 14	19N/20W/3 & 10	2017062197	AMC448209
55	GRMC 15	19N/20W/10	2017062198	AMC448210
56	GRMC 16	19N/20W/10	2017062199	AMC448211
57	GRMC 17	19N/20W/10 & 11	2017062200	AMC448212
58	GRMC 18	19N/20W/11	2017062201	AMC448213
59	GRMC 19	19N/20W/11 & 14	2017062202	AMC448214
60	GRMC 20	19N/20W/11 & 14	2017062203	AMC448215
61	GRMC 21	19N/20W/14	2017062204	AMC448216
62	GRMC 22	19N/20W/14	2017062205	AMC448217
63	GRMC 23	19N/20W/14	2017062206	AMC448218
64	GRMC 24	19N/20W/13 & 14	2017062207	AMC448219
65	GRMC 25	19N/20W/14	2017062208	AMC448220
66	GRMC 26	19N/20W/14	2017062209	AMC448221

PHOENIX, ARIZONA

2019 AUG - 1 P 2:02

RECEIVED  
BLM AZ STATE OFFICE

No.	Name of Claim	Location	Book/Page or Fee No.	BLM Serial No.
67	GRMC 27	19N/20W/14	2017062210	AMC448222
68	GRMC 28	19N/20W/13	2017062211	AMC448223
69	GRMC 29	19N/20W/13 & 14	2017062212	AMC448224
70	GRMC 30	19N/20W/13 & 14	2017062213	AMC448225
71	GRMC 31	19N/20W/13 & 14	2017062214	AMC448226
72	GRMC 32	19N/20W/13	2017062215	AMC448227
73	GRMC 33	19N/20W/13	2017062216	AMC448228
74	GRMC 34	19N/20W/13	2017062217	AMC448229
75	GRMC 35	19N/20W/13	2017062218	AMC448230
76	GRMC 36	19N/19W/18	2017062219	AMC448231
77	GRMC 37	19N/19W/18	2017062220	AMC448232
78	GRMC 42	19N/20W/12	2017062221	AMC448233
79	GRMC 43	19N/20W/12 & 13	2017062222	AMC448234
80	GRMC 44	19N/20W/12 & 13	2017062223	AMC448235
81	GRMC 45	19N/20W/12 & 13	2017062224	AMC448236
82	GRMC 46	19N/20W/13	2017062225	AMC448237
83	GRMC 47	19N/20W/13 & 19N/19W/18	2017062226	AMC448238
84	GRMC 48	19N/20W/13	2017062227	AMC448239
85	GRMC 49	19N/20W/13	2017062228	AMC448240
86	GRMC 50	19N/20W/13 & 19N/19W/18	2017062229	AMC448241
87	GRMC 51	19N/20W/13 & 19N/19W/18	2017062230	AMC448242
88	GRMC 52	19N/19W/18	2017062231	AMC448243
89	GRMC 53	19N/19W/18	2017062232	AMC448244
90	GRMC 54	19N/19W/18	2017062233	AMC448245
91	GRMC 55	19N/19W/18	2017062234	AMC448246
92	GRMC 56	19N/20W/4 & 9	2017062235	AMC448247
93	GRMC 57	19N/20W/4 & 9	2017062236	AMC448248
94	GRMC 58	19N/20W/3 & 10	2017062237	AMC448249
95	GRMC 59	19N/20W/3 & 10	2017062238	AMC448250
96	GRMC 60	19N/20W/3 & 10	2017062239	AMC448251
97	GRMC 61	19N/20W/3	2017062240	AMC448252
98	GRMC 62	19N/20W/3	2017062241	AMC448253
99	GRMC 63	19N/20W/9	2017062242	AMC448254
100	GRMC 64	19N/20W/9 & 10	2017062243	AMC448255
101	GRMC 65	19N/20W/10	2017062244	AMC448256

PHOENIX, ARIZONA

2019 AUG - 1 P 2: 02

RECEIVED  
STATE OFFICE



No.	Name of Claim	Location	Book/Page or Fee No.	BLM Serial No.
102	GRMC 66	19N/20W/10	2017062245	AMC448257
103	GRMC 67	19N/20W/3 & 10	2017062246	AMC448258
104	GRMC 68	19N/20W/9 & 10	2017062247	AMC448259
105	GRMC 69	19N/20W/9 & 10	2017062248	AMC448260
106	GRMC 70	19N/20W/10	2017062249	AMC448261
107	GRMC 71	19N/20W/10	2017062250	AMC448262
108	GRMC 72	19N/20W/10	2017062251	AMC448263
109	GRMC 73	19N/20W/10	2017062252	AMC448264
110	GRMC 74	19N/20W/9, 10, 15 & 16	2017062253	AMC448265
111	GRMC 75	19N/20W/10 & 15	2017062254	AMC448266
112	GRMC 76	19N/20W/10	2017062255	AMC448267
113	GRMC 77	19N/20W/10	2017062256	AMC448268
114	GRMC 78	19N/20W/10	2017062257	AMC448269
115	GRMC 79	19N/20W/15 & 16	2017062258	AMC448270
116	GRMC 80	19N/20W/15	2017062259	AMC448271
117	GRMC 81	19N/20W/10 & 15	2017062260	AMC448272
118	GRMC 82	19N/20W/10 & 15	2017062261	AMC448273
119	GRMC 83	19N/20W/10 & 15	2017062262	AMC448274
120	GRMC 84	19N/20W/15	2017062263	AMC448275
121	GRMC 85	19N/20W/15	2017062264	AMC448276
122	GRMC 86	19N/20W/15	2017062265	AMC448277
123	GRMC 87	19N/20W/15	2017062266	AMC448278
124	GRMC 88	19N/20W/11 & 14	2017062267	AMC448279
125	GRMC 89	19N/20W/15	2017062268	AMC448280
126	GRMC 90	19N/20W/15	2017062269	AMC448281
127	GRMC 91	19N/20W/14	2017062270	AMC448282
128	GRMC 92	19N/20W/11 & 14	2017062271	AMC448283
129	GRMC 93	19N/20W/11 & 14	2017062272	AMC448284
130	GRMC 94	19N/20W/15 & 22	2017062273	AMC448285
131	GRMC 95	19N/20W/15 & 22	2017062274	AMC448286
132	GRMC 96	19N/20W/14	2017062275	AMC448287
133	GRMC 97	19N/20W/14	2017062276	AMC448288
134	GRMC 98	19N/20W/14	2017062277	AMC448289
135	GRMC 99	19N/20W/14	2017062278	AMC448290
136	GRMC 100	19N/20W/14	2017062279	AMC448291
137	GRMC 101	19N/20W/14	2017062280	AMC448292
138	GRMC 102	19N/20W/15 & 22	2017062281	AMC448293
139	GRMC 103	19N/20W/15 & 22	2017062282	AMC448294

PHOENIX, ARIZONA

2019 AUG - 1 P 2:02

RECEIVED  
STATE OFFICE

No.	Name of Claim	Location	Book/Page or Fee No.	BLM Serial No.
140	GRMC 104	19N/20W/15 & 22	2017062283	AMC448295
141	GRMC 105	19N/20W/22 & 23	2017062284	AMC448296
142	GRMC 106	19N/20W/22 & 23	2017062285	AMC448297
143	GRMC 107	19N/20W/14, 15, 22 & 23	2017062286	AMC448298
144	GRMC 108	19N/20W/23	2017062287	AMC448299
145	GRMC 109	19N/20W/23	2017062288	AMC448300
146	GRMC 110	19N/20W/23	2017062289	AMC448301
147	GRMC 111	19N/20W/23	2017062290	AMC448302
148	GRMC 112	19N/20W/23	2017062291	AMC448303
149	GRMC 113	19N/20W/23	2017062292	AMC448304
150	GRMC 114	19N/20W/23	2017062293	AMC448305
151	GRMC 115	19N/20W/23	2017062294	AMC448306
152	GRMC 116	19N/20W/23	2017062295	AMC448307
153	GRMC 117	19N/20W/23	2017062296	AMC448308
154	GRMC 118	19N/20W/23 & 26	2017062297	AMC448309
155	GRMC 119	19N/20W/23, 24 & 26	2017062298	AMC448310
156	GRMC 120	19N/20W/24	2017062299	AMC448311
157	GRMC 121	19N/20W/24	2017062300	AMC448312
158	GRMC 122	19N/20W/25 & 26	2017062301	AMC448313
159	GRMC 123	19N/20W/24, 25 & 26	2017062302	AMC448314
160	GRMC 124	19N/20W/24 & 25	2017062303	AMC448315
161	GRMC 125	19N/20W/24 & 25	2017062304	AMC448316
162	GRMC 126	19N/20W/24	2017062305	AMC448317
163	GRMC 127	19N/20W/25	2017062306	AMC448318

163 claims @ \$165/claim = \$26,895.00

RECEIVED  
 STATE OFFICE  
 2019 AUG -1 P 2:02  
 PHOENIX, ARIZONA

**United States Department of the Interior**  
**Bureau of Land Management**  
 DIV OF LANDS, MINRLS & ENERGY  
 ONE N CENTRAL AVE  
 PHOENIX, AZ 85004 -4427  
 Phone: 602-417-9200

Receipt	
No:	4521767

<b>Transaction #:</b> 4642429	
<b>Date of Transaction:</b> 08/01/2019	
CUSTOMER:	
GOLD ROAD MINING CORP 1050 PENDER ST W SUITE 970 VANCOUVER, BC V6E 3S7 CA	

LINE #	QTY	DESCRIPTION	REMARKS	UNIT PRICE	TOTAL
1	1.00	LOCATABLE MINERALS / MINING CLAIMS- NOT NEW-UNADJUD, ONE AUTH NO. ONLY / MINING CLAIM MONEY RECEIVED CASES: AMC35909/\$26895.00	MAINT 2020/163	- n/a -	26895.00
<b>TOTAL:</b>					<b>\$26,895.00</b>

PAYMENT INFORMATION			
1	AMOUNT:	26895.00	POSTMARKED: N/A
	TYPE:	CHECK	RECEIVED: 08/01/2019
	CHECK NO:	91739	
	NAME:	FENNEMORE CRAIG PC 2394 E CAMELBACK RD STE 600 PHOENIX AZ 85016 USA	

REMARKS

This receipt was generated by the automated BLM Collections and Billing System and is a paper representation of a portion of the official electronic record contained therein.

35909

322538

375598

377636

448199

**WHEN RECORDED, RETURN TO:**

Marc A. Marra, Esq.  
Fennemore Craig, P.C.  
2394 East Camelback Road, Suite 600  
Phoenix, Arizona 85016-3429

STATE OF ARIZONA )  
 ) ss:  
County of Maricopa )

**AFFIDAVIT OF ANNUAL CLAIM MAINTENANCE FEE PAYMENT AND  
NOTICE OF INTENT TO HOLD MINING CLAIMS**

The undersigned Affiant, being duly sworn, deposes and states that:

1. I am a citizen of the United States and am at least eighteen (18) years of age;
2. I reside in the City of Phoenix, Maricopa County, Arizona;
3. I am an authorized agent for **GOLD ROAD MINING CORP.**, a Nevada corporation ("*Claimant*"), whose address is Suite 450, 1090 West Georgia Street, Vancouver, BC V6E 3V7, Canada;
4. Claimant owns and maintains certain unpatented lode mining claims, placer mining claims, mill sites, and/or tunnel sites situated in Mohave County, Arizona as more particularly described on Exhibit A, which is attached hereto and incorporated herein by this reference (the "*Claims*");
5. Claimant is personally acquainted with the Claims;
6. Claimant intends to hold the Claims for the assessment year ending September 1, 2019;
7. Payment of the annual claim maintenance fee ("*Maintenance Fee*") of \$155.00 for every lode mining claim, mill site, and tunnel site, and \$155.00 for every 20 acres or portion thereof contained in each placer mining claim, has been made as evidenced by the Bureau of Land Management receipt, a copy of which is attached hereto and incorporated herein by this reference; and

RECEIVED  
STATE OFFICE  
2018 JUL 30 P 12:31  
PHOENIX, ARIZONA

ENTERED  
AUG 01 2018  
BY: RAM

8. Payment of the Maintenance Fee has been made in lieu of recording an affidavit of performance of annual assessment work for the purpose of complying with the laws, rules and regulations of the United States and/or Arizona relating to owning, holding and maintaining the Claims.


Affiant executes this Affidavit of Annual Claim Maintenance Fee Payment and Notice of Intent to Hold Mining Claims on this 30th day of July, 2018.

Marc A. Marra, AUTHORIZED AGENT  
Marc A. Marra, authorized agent

The foregoing Affidavit of Annual Claim Maintenance Fee Payment and Notice of Intent to Hold Mining Claims dated the 30th day of July, 2018, prepared for the benefit of Gold Road Mining Corp., a Nevada corporation, consisting of a total of eight (8) pages, was sworn, subscribed and acknowledged before me this 30th day of July, 2018, by Marc A. Marra, authorized agent of Gold Road Mining Corp., a Nevada corporation, for and on behalf of the corporation.

IN WITNESS WHEREOF, I hereunto set my hand and official seal.

Charlene Sarich  
Notary Public



RECEIVED  
T.M. AZ STATE OFFICE  
2018 JUL 30 P 12:37  
PHOENIX, ARIZONA

**EXHIBIT A**  
**TO AFFIDAVIT OF ANNUAL CLAIM MAINTENANCE FEE PAYMENT AND**  
**NOTICE OF INTENT TO HOLD MINING CLAIMS**

Unpatented mining claims and sites situated in the San Francisco (Oatman, Gold Road, Boundary Cone) Mining District, G&SRB&M, Mohave County, Arizona, the names of which together with the Book and Page or Fee numbers of recording of the location notices, and amendments thereto, in the official records of said county, the Townships, Ranges and Sections of location, and the serial numbers assigned by the Arizona State Office of the Bureau of Land Management, are as follows:

No.	Name of Claim	Location	Book/Page or Fee No.	BLM Serial No.
1	Bull Run Mill-Site	20N/20W/35	1/347	AMC35909
2	Climax Mill-Site	19N/19W/16	1/487	AMC35910
3	Gold Brook Mill-Site	19N/20W/2	1/348	AMC35911
4	Railroad Mill-Site	19N/19W/18	1/66	AMC35912
5	Surprise Mill-Site	19N/20W/11	1/343	AMC35913
6	Tip Top Mill-Site	20N/20W/34	1/409	AMC35914
7	G. R. 1	19N/20W/13	36/576	AMC35916
8	G. R. 2	19N/20W/13	36/578	AMC35917
9	G. R. 3	19N/19W/18	36/580	AMC35918
10	G. R. 6	19N/19W/18	36/586	AMC35921
11	G. R. 8	19N/20W/13	109/411	AMC35923
12	G. R. 9	19N/20W/13	109/413	AMC35924
13	G. R. 13	19N/20W/11	416/181	AMC35928
14	Houghton Annex	19N/20W/11	3T/274; 3T/489	AMC35929
15	Houghton Annex No.1	19N/20W/11	3T/504	AMC35930
16	Latite No.4	19N/20W/11	3-U/452	AMC35931
17	Latite No. 5	19N/20W/13	3-U/453	AMC35932
18	Latite No. 6	19N/20W/13	3-U/454	AMC35933
19	Latite Frac. No. 1	19N/20W/11	3-U/449	AMC35934
20	Latite Frac. No. 2	19N/20W/11	3-U/450	AMC35935
21	Mabel Fraction	19N/20W/11	QQ242	AMC35936
22	Red Top – Red Top Amended	19N/20W/13	Q/8; 2203/38	AMC35951
23	Red Top Extension	19N/20W/13	AA/292	AMC35952
24	Red Top Extension No. 1	19N/20W/13	3C/407	AMC35953
25	Red Top Extension No. 2	19N/20W/13	EE/186	AMC35954
26	Ruth 1	19N/20W/11	2059/878	AMC322538
27	Ruth 2	19N/20W/11	2059/880	AMC322539
28	Ruth 3	19N/20W/11	2059/882	AMC322540

PHOENIX, ARIZONA

2010 JUL 30 P 12:37

RECEIVED  
BLM AZ STATE OFFICE

No.	Name of Claim	Location	Book/Page or Fee No.	BLM Serial No.
29	Ruth 4	19N/20W/11	2059/884	AMC322541
30	Ruth 5	19N/20W/11	2059/886	AMC322542
31	Ruth 6	19N/20W/11	2059/888	AMC322543
32	Ruth 7	19N/20W/11	2059/890	AMC322544
33	Ruth 8	19N/20W/11	2059/892	AMC322545
34	Ruth 9	19N/20W/11	2059/894	AMC322546
35	Ruth 11	19N/20W/12	2059/898	AMC322548
36	Ruth 43	19N/20W/11	2059/962	AMC322580
37	Ruth 45	19N/20W/11	2059/966	AMC322582
38	Loot 4	19N/20W/12	6551/953	AMC375601
39	Loot 15	19N/20W/11	6645/646	AMC377644
40	Loot 18	19N/20W/2	6645/652	AMC377647
41	Loot 20	19N/20W/2 & 3	6645/656	AMC377649
42	Loot 21	19N/20W/2 & 3	6645/658	AMC377650
43	Loot 22	19N/20W/10 & 11	6645/660	AMC377651
44	GRMC 1	19N/20W/2	2017062187	AMC448199
45	GRMC 2	19N/20W/2	2017062188	AMC448200
46	GRMC 3	19N/20W/2 & 11	2017062189	AMC448201
47	GRMC 4	19N/20W/2 & 11	2017062190	AMC448202
48	GRMC 5	19N/20W/11	2017062191	AMC448203
49	GRMC 6	19N/20W/11	2017062192	AMC448204
50	GRMC 7	19N/20W/11	2017062193	AMC448205
51	GRMC 11	19N/20W/12	2017062194	AMC448206
52	GRMC 12	19N/20W/12	2017062195	AMC448207
53	GRMC 13	19N/20W/3 & 10	2017062196	AMC448208
54	GRMC 14	19N/20W/3 & 10	2017062197	AMC448209
55	GRMC 15	19N/20W/10	2017062198	AMC448210
56	GRMC 16	19N/20W/10	2017062199	AMC448211
57	GRMC 17	19N/20W/10 & 11	2017062200	AMC448212
58	GRMC 18	19N/20W/11	2017062201	AMC448213
59	GRMC 19	19N/20W/11 & 14	2017062202	AMC448214
60	GRMC 20	19N/20W/11 & 14	2017062203	AMC448215
61	GRMC 21	19N/20W/14	2017062204	AMC448216
62	GRMC 22	19N/20W/14	2017062205	AMC448217
63	GRMC 23	19N/20W/14	2017062206	AMC448218
64	GRMC 24	19N/20W/13 & 14	2017062207	AMC448219
65	GRMC 25	19N/20W/14	2017062208	AMC448220
66	GRMC 26	19N/20W/14	2017062209	AMC448221

Handwritten marks on the right side of the table, including arrows pointing to rows 35, 36, 37, 38, 39, 40, 41, 42, 43, 44, 45, 46, 47, 48, 49, 50, 51, 52, 53, 54, 55, 56, 57, 58, 59, 60, 61, 62, 63, 64, 65, 66.

PHOENIX, ARIZONA

2016 JUL 30 P 12:37

RECEIVED  
BLM AZ STATE OFFICE

No.	Name of Claim	Location	Book/Page or Fee No.	BLM Serial No.
67	GRMC 27	19N/20W/14	2017062210	AMC448222
68	GRMC 28	19N/20W/13	2017062211	AMC448223
69	GRMC 29	19N/20W/13 & 14	2017062212	AMC448224
70	GRMC 30	19N/20W/13 & 14	2017062213	AMC448225
71	GRMC 31	19N/20W/13 & 14	2017062214	AMC448226
72	GRMC 32	19N/20W/13	2017062215	AMC448227
73	GRMC 33	19N/20W/13	2017062216	AMC448228
74	GRMC 34	19N/20W/13	2017062217	AMC448229
75	GRMC 35	19N/20W/13	2017062218	AMC448230
76	GRMC 36	19N/19W/18	2017062219	AMC448231
77	GRMC 37	19N/19W/18	2017062220	AMC448232
78	GRMC 42	19N/20W/12	2017062221	AMC448233
79	GRMC 43	19N/20W/12 & 13	2017062222	AMC448234
80	GRMC 44	19N/20W/12 & 13	2017062223	AMC448235
81	GRMC 45	19N/20W/12 & 13	2017062224	AMC448236
82	GRMC 46	19N/20W/13	2017062225	AMC448237
83	GRMC 47	19N/20W/13 & 19N/19W/18	2017062226	AMC448238
84	GRMC 48	19N/20W/13	2017062227	AMC448239
85	GRMC 49	19N/20W/13	2017062228	AMC448240
86	GRMC 50	19N/20W/13 & 19N/19W/18	2017062229	AMC448241
87	GRMC 51	19N/20W/13 & 19N/19W/18	2017062230	AMC448242
88	GRMC 52	19N/19W/18	2017062231	AMC448243
89	GRMC 53	19N/19W/18	2017062232	AMC448244
90	GRMC 54	19N/19W/18	2017062233	AMC448245
91	GRMC 55	19N/19W/18	2017062234	AMC448246
92	GRMC 56	19N/20W/4 & 9	2017062235	AMC448247
93	GRMC 57	19N/20W/4 & 9	2017062236	AMC448248
94	GRMC 58	19N/20W/3 & 10	2017062237	AMC448249
95	GRMC 59	19N/20W/3 & 10	2017062238	AMC448250
96	GRMC 60	19N/20W/3 & 10	2017062239	AMC448251
97	GRMC 61	19N/20W/3	2017062240	AMC448252
98	GRMC 62	19N/20W/3	2017062241	AMC448253
99	GRMC 63	19N/20W/9	2017062242	AMC448254
100	GRMC 64	19N/20W/9 & 10	2017062243	AMC448255
101	GRMC 65	19N/20W/10	2017062244	AMC448256

PHOENIX, ARIZONA

2018 JUL 30 P 12: 31

RECEIVED  
BLM AZ STATE OFFICE



No.	Name of Claim	Location	Book/Page or Fee No.	BLM Serial No.
102	GRMC 66	19N/20W/10	2017062245	AMC448257
103	GRMC 67	19N/20W/3 & 10	2017062246	AMC448258
104	GRMC 68	19N/20W/9 & 10	2017062247	AMC448259
105	GRMC 69	19N/20W/9 & 10	2017062248	AMC448260
106	GRMC 70	19N/20W/10	2017062249	AMC448261
107	GRMC 71	19N/20W/10	2017062250	AMC448262
108	GRMC 72	19N/20W/10	2017062251	AMC448263
109	GRMC 73	19N/20W/10	2017062252	AMC448264
110	GRMC 74	19N/20W/9, 10, 15 & 16	2017062253	AMC448265
111	GRMC 75	19N/20W/10 & 15	2017062254	AMC448266
112	GRMC 76	19N/20W/10	2017062255	AMC448267
113	GRMC 77	19N/20W/10	2017062256	AMC448268
114	GRMC 78	19N/20W/10	2017062257	AMC448269
115	GRMC 79	19N/20W/15 & 16	2017062258	AMC448270
116	GRMC 80	19N/20W/15	2017062259	AMC448271
117	GRMC 81	19N/20W/10 & 15	2017062260	AMC448272
118	GRMC 82	19N/20W/10 & 15	2017062261	AMC448273
119	GRMC 83	19N/20W/10 & 15	2017062262	AMC448274
120	GRMC 84	19N/20W/15	2017062263	AMC448275
121	GRMC 85	19N/20W/15	2017062264	AMC448276
122	GRMC 86	19N/20W/15	2017062265	AMC448277
123	GRMC 87	19N/20W/15	2017062266	AMC448278
124	GRMC 88	19N/20W/11 & 14	2017062267	AMC448279
125	GRMC 89	19N/20W/15	2017062268	AMC448280
126	GRMC 90	19N/20W/15	2017062269	AMC448281
127	GRMC 91	19N/20W/14	2017062270	AMC448282
128	GRMC 92	19N/20W/11 & 14	2017062271	AMC448283
129	GRMC 93	19N/20W/11 & 14	2017062272	AMC448284
130	GRMC 94	19N/20W/15 & 22	2017062273	AMC448285
131	GRMC 95	19N/20W/15 & 22	2017062274	AMC448286
132	GRMC 96	19N/20W/14	2017062275	AMC448287
133	GRMC 97	19N/20W/14	2017062276	AMC448288
134	GRMC 98	19N/20W/14	2017062277	AMC448289
135	GRMC 99	19N/20W/14	2017062278	AMC448290
136	GRMC 100	19N/20W/14	2017062279	AMC448291
137	GRMC 101	19N/20W/14	2017062280	AMC448292
138	GRMC 102	19N/20W/15 & 22	2017062281	AMC448293
139	GRMC 103	19N/20W/15 & 22	2017062282	AMC448294

PHOENIX, ARIZONA

JUL 30 P 12:38

RECEIVED  
AZ STATE OFFICE

No.	Name of Claim	Location	Book/Page or Fee No.	BLM Serial No.
140	GRMC 104	19N/20W/15 & 22	2017062283	AMC448295
141	GRMC 105	19N/20W/22 & 23	2017062284	AMC448296
142	GRMC 106	19N/20W/22 & 23	2017062285	AMC448297
143	GRMC 107	19N/20W/14, 15, 22 & 23	2017062286	AMC448298
144	GRMC 108	19N/20W/23	2017062287	AMC448299
145	GRMC 109	19N/20W/23	2017062288	AMC448300
146	GRMC 110	19N/20W/23	2017062289	AMC448301
147	GRMC 111	19N/20W/23	2017062290	AMC448302
148	GRMC 112	19N/20W/23	2017062291	AMC448303
149	GRMC 113	19N/20W/23	2017062292	AMC448304
150	GRMC 114	19N/20W/23	2017062293	AMC448305
151	GRMC 115	19N/20W/23	2017062294	AMC448306
152	GRMC 116	19N/20W/23	2017062295	AMC448307
153	GRMC 117	19N/20W/23	2017062296	AMC448308
154	GRMC 118	19N/20W/23 & 26	2017062297	AMC448309
155	GRMC 119	19N/20W/23, 24 & 26	2017062298	AMC448310
156	GRMC 120	19N/20W/24	2017062299	AMC448311
157	GRMC 121	19N/20W/24	2017062300	AMC448312
158	GRMC 122	19N/20W/25 & 26	2017062301	AMC448313
159	GRMC 123	19N/20W/24, 25 & 26	2017062302	AMC448314
160	GRMC 124	19N/20W/24 & 25	2017062303	AMC448315
161	GRMC 125	19N/20W/24 & 25	2017062304	AMC448316
162	GRMC 126	19N/20W/24	2017062305	AMC448317
163	GRMC 127	19N/20W/25	2017062306	AMC448318

163 claims @ \$155/claim = \$25,265.00

PHOENIX, ARIZONA

2018 JUL 30 P 12:38

RECEIVED  
M AZ STATE OFFICE

**United States Department of the Interior**  
**Bureau of Land Management**  
 DIV OF LANDS, MINRLS & ENERGY  
 ONE N CENTRAL AVE  
 PHOENIX, AZ 85004 -4427  
 Phone: 602-417-9200

Receipt

No:

4222331

**Transaction #:** 4337546**Date of Transaction:** 07/30/2018

## CUSTOMER:

GOLD ROAD MINING CORP  
 1090 GEORGIA ST W  
 SUITE 450  
 VANCOUVER, BC V6E 3V7 CA

LINE #	QTY	DESCRIPTION	REMARKS	UNIT PRICE	TOTAL
1	1.00	LOCATABLE MINERALS / MINING CLAIMS-NOT NEW-UNADJUD, ONE AUTH NO. ONLY / MINING CLAIM MONEY RECEIVED CASES: AMC35909/\$25265.00	2019 MAINT/163	- n/a -	25265.00
<b>TOTAL:</b>					<b>\$25,265.00</b>

## PAYMENT INFORMATION

1	AMOUNT:	25265.00	POSTMARKED:	N/A
	TYPE:	CHECK	RECEIVED:	07/30/2018
	CHECK NO:	91399		
	NAME:	FENNEMORE CRAIG, P.C. 2394 EAST CAMELBACK ROAD SUITE 600 PHOENIX AZ 85016-3429		

## REMARKS

PAID BY FENNEMORE CRAIG, P.C. IN TRUST FOR AND ON BEHALF OF GOLD ROAD MINING CORP.

This receipt was generated by the automated BLM Collections and Billing System and is a paper representation of a portion of the official electronic record contained therein.



8. Payment of the Maintenance Fee has been made in lieu of recording an affidavit of performance of annual assessment work for the purpose of complying with the laws, rules and regulations of the United States and/or Arizona relating to owning, holding and maintaining the Claims.


Affiant executes this Affidavit of Annual Claim Maintenance Fee Payment and Notice of Intent to Hold Mining Claims on this 23rd day of August, 2017.

Marc A. Marra, AGENT  
Marc A. Marra, authorized agent

The foregoing Affidavit of Annual Claim Maintenance Fee Payment and Notice of Intent to Hold Mining Claims dated the 23rd day of August, 2017, prepared for the benefit of Gold Road Mining Corp., a Nevada corporation, consisting of a total of five (5) pages, was sworn, subscribed and acknowledged before me this 23rd day of August, 2017, by Marc A. Marra, authorized agent of Gold Road Mining Corp., a Nevada corporation, for and on behalf of the corporation.

IN WITNESS WHEREOF, I hereunto set my hand and official seal.

Charlene Sarich  
Notary Public



RECEIVED  
PLM AZ STATE OFFICE  
2017 AUG 23 A 10: 21  
PHOENIX, ARIZONA

**EXHIBIT A**  
**TO AFFIDAVIT OF ANNUAL CLAIM MAINTENANCE FEE PAYMENT AND**  
**NOTICE OF INTENT TO HOLD MINING CLAIMS**

Unpatented mining claims and sites situated in the San Francisco (Oatman, Gold Road, Boundary Cone) Mining District, G&SRB&M, Mohave County, Arizona, the names of which together with the Book and Page numbers of recording of the location notices, and amendments thereto, in the official records of said county, the Townships, Ranges and Sections of location, and the serial numbers assigned by the Arizona State Office of the Bureau of Land Management, are as follows:

No.	Name of Claim	Location	Book/Page	BLM Serial No.
1	Bull Run Mill-Site	20N/20W/35	1/347	AMC35909
2	Climax Mill-Site	19N/19W/16	1/487	AMC35910
3	Gold Brook Mill-Site	19N/20W/2	1/348	AMC35911
4	Railroad Mill-Site	19N/19W/18	1/66	AMC35912
5	Surprise Mill-Site	19N/20W/11	1/343	AMC35913
6	Tip Top Mill-Site	20N/20W/34	1/409	AMC35914
7	G. R. 1	19N/20W/13	36/576	AMC35916
8	G. R. 2	19N/20W/13	36/578	AMC35917
9	G. R. 3	19N/19W/18	36/580	AMC35918
10	G. R. 6	19N/19W/18	36/586	AMC35921
11	G. R. 8	19N/20W/13	109/411	AMC35923
12	G. R. 9	19N/20W/13	109/413	AMC35924
13	G. R. 3	19N/20W/11	416/181	AMC35928
14	Houghton Annex	19N/20W/11	3T/274; 3T/489	AMC35929
15	Houghton Annex No.1	19N/20W/11	3T/504	AMC35930
16	Latite No.4	19N/20W/11	3-U/452	AMC35931
17	Latite No. 5	19N/20W/13	3-U/453	AMC35932
18	Latite No. 6	19N/20W/13	3-U/454	AMC35933
19	Latite Frac. No. 1	19N/20W/11	3-U/449	AMC35934
20	Latite Frac. No. 2	19N/20W/11	3-U/450	AMC35935
21	Mabel Fraction	19N/20W/11	QQ242	AMC35936
22	Red Top - Red Top Amended	19N/20W/13	Q/8; 2203/38	AMC35951
23	Red Top Extension	19N/20W/13	AA/292	AMC35952
24	Red Top Extension No. 1	19N/20W/13	3C/407	AMC35953
25	Red Top Extension No. 2	19N/20W/13	EE/186	AMC35954

PHOENIX, ARIZONA

2017 AUG 23 A 10: 21

RECEIVED  
BLM AZ STATE OFFICE

No.	Name of Claim	Location	Book/Page	BLM Serial No.
26	Ruth 1	19N/20W/11	2059/878	AMC322538
27	Ruth 2	19N/20W/11	2059/880	AMC322539
28	Ruth 3	19N/20W/11	2059/882	AMC322540
29	Ruth 4	19N/20W/11	2059/884	AMC322541
30	Ruth 5	19N/20W/11	2059/886	AMC322542
31	Ruth 6	19N/20W/11	2059/888	AMC322543
32	Ruth 7	19N/20W/11	2059/890	AMC322544
33	Ruth 8	19N/20W/11	2059/892	AMC322545
34	Ruth 9	19N/20W/11	2059/894	AMC322546
35	Ruth 11	19N/20W/12	2059/898	AMC322548
36	Ruth 43	19N/20W/11	2059/962	AMC322580
37	Ruth 45	19N/20W/11	2059/966	AMC322582
38	Loot 4	19N/20W/12	6551/953	AMC375601
39	Loot 15	19N/20W/11	6645/646	AMC377644
40	Loot 18	19N/20W/2	6645/652	AMC377647
41	Loot 20	19N/20W/2 & 3	6645/656	AMC377649
42	Loot 21	19N/20W/2 & 3	6645/658	AMC377650
43	Loot 22	19N/20W/10 & 11	6645/660	AMC377651

43 claims @ \$155/claim = \$6,665.00

PHOENIX, ARIZONA

2017 AUG 23 A 10: 21

RECEIVED  
 OF M AZ STATE OFFICE

**United States Department of the Interior**  
**Bureau of Land Management**  
 DIV OF LANDS, MINRLS & ENERGY  
 ONE N CENTRAL AVE  
 PHOENIX, AZ 85004 -4427  
 Phone: 602-417-9200

Receipt

No: 3951828

<b>Transaction #:</b> 4061554	
<b>Date of Transaction:</b> 08/23/2017	
<b>CUSTOMER:</b>	
	GOLD ROAD MINING CORP 1090 GEORGIA ST W SUITE 450 VANCOUVER, BC V6E 3V7 CA

LINE #	QTY	DESCRIPTION	REMARKS	UNIT PRICE	TOTAL
1	1.00	LOCATABLE MINERALS / MINING CLAIMS- NOT NEW-UNADJUD, ONE AUTH NO. ONLY / MINING CLAIM MONEY RECEIVED <b>CASES: AMC35909/\$6665.00</b>	2018 MAINT (43)	- n/a -	6665.00
<b>TOTAL:</b>					<b>\$6,665.00</b>

PAYMENT INFORMATION					
1	AMOUNT:	6665.00	POSTMARKED:	N/A	
	TYPE:	CHECK	RECEIVED:	08/23/2017	
	CHECK NO:	91009			
	NAME:	FENNEMORE CRAIG PC 2394 E CAMELBACK RD SUITE 600 PHOENIX AZ 85016 CA			

<b>REMARKS</b>	
PAID BY FENNEMORE CRAIG IN TRUST FOR AND ON BENEFIT OF GOLD ROAD MINING CORP	

This receipt was generated by the automated BLM Collections and Billing System and is a paper representation of a portion of the official electronic record contained therein.



35909

# MOJAVE DESERT MINERALS, LLC

RECEIVED  
BLM AZ STATE OFFICE

2016 AUG 15 P 2 51

PHOENIX, ARIZONA

August 12, 2016

322538

375598

377636

Bureau of Land Management  
Arizona State Office  
Mining Claim Section  
1 North Central Avenue, Suite 800  
Phoenix, AZ 85004


RE: Claim Maintenance Fee  
Submitted in Lieu of  
Annual Assessment Work

To Whom It May Concern:

Enclosed is a check in the amount of \$5,735.00 (\$155.00 per claim) to cover the annual maintenance fees for 37 mining claims, listed in the attached letter. Please contact us if there are any questions.

RECEIPT # 3631793

Very truly yours,  
Mojave Desert Minerals, LLC



Charles W. Bauer  
VP & Exploration Manager

INTERED  
AUG 17 2016  
BY: Rita

# MOJAVE DESERT MINERALS, LLC

RECEIVED  
BLM AZ STATE OFFICE

2016 AUG 15 P 2 51

PHOENIX, ARIZONA

August 3, 2016

Bureau of Land Management  
Arizona State Office  
Mining Claim Section  
1 North Central Avenue, Suite 800  
Phoenix, AZ 85004

RE: Claim Maintenance Fee  
Submitted in Lieu of  
Annual Assessment Work

To Whom It May Concern:

Pursuant to Pub. L. 103-66 and on behalf of Mojave Desert Minerals, LLC, the owner of the attached listed unpatented mining claims (Houghton Annex; Houghton Annex No. 1; Mabel Fraction; Latite Fraction No. 1 and 2; Latite No. 4, 5 and 6; G.R. 1-3, 6, 8, 9, 13; Ruth 1-9, 11, 43, 45; Red Top, Red Top Extension, Red Top Extension No. 1, Red Top Extension No. 2) and Loot 4, 15, 18, 20-22; **(a total of 37 claims)**; situated in the San Francisco Mining District, Mohave County, AZ, does hereby enclose a Claim Maintenance Fee of \$155.00 per claim in lieu of the requirement to perform and record Annual Assessment Work for the assessment year ending September 1, 2017.

Very truly yours,  
Mojave Desert Minerals, LLC



Charles W. Bauer  
VP & Exploration Manager

RECEIVED  
BLM AZ STATE OFFICE  
AUG 15 2 51

**EXHIBIT A:** Unpatented lode mining claims in Mohave County, Arizona

Name of Claim	Book/Page	Twncshp/Rng/Sec	BLM Serial No
Houghton Annex	3T/274 3T/489	19N/20W/11	AMC 35929 7 PHOENIX, ARIZONA
Houghton Annex No.1	3T/504	19N/20W/11	AMC 35930 J
Mabel Fraction	QQ242	19N/20W/11	AMC 35936 —
Latite Frac. No. 1	3-U/449	19N/20W/11	AMC 35934 7
Latite Frac. No. 2	3-U/450	19N/20W/11	AMC 35935 J
Latite No.4	3-U/452	19N/20W/11	AMC 35931 7
Latite No. 5	3-U/453	19N/20W/13	AMC 35932
Latite No.6	3-U/454	19N/20W/13	AMC 35933 J
G. R. 1	36/576	19N/20W/13	AMC 35916 7
G. R. 2	36/578	19N/20W/13	AMC 35917
G. R. 3	36/580	19N/19W/18	AMC 35918 J
G. R. 6	36/586	19N/19W/18	AMC 35921 —
G. R. 8	109/411	19N/20W/13	AMC 35923 J
G. R. 9	109/413	19N/20W/13	AMC 35924 J
G.R. 13	416/181	19N/20W/11	AMC 35928 —
Red Top Red Top Amended	Q/8 2203/38	19N/20W/13	AMC 35951 7
Red Top Extension	AA/292	19N/20W/13	AMC 35952
Red Top Extension No. 1	3C/407	19N/20W/13	AMC 35953
Red Top Extension No. 2	EE/186	19N/20W/13	AMC 35954 J
Ruth 1	2059/878	19N/20W/11	AMC 322538 7
Ruth 2	2059/880	19N/20W/11	AMC 322539
Ruth 3	2059/882	19N/20W/11	AMC 322540
Ruth 4	2059/884	19N/20W/11	AMC 322541
Ruth 5	2059/886	19N/20W/11	AMC 322542
Ruth 6	2059/888	19N/20W/11	AMC 322543
Ruth 7	2059/890	19N/20W/11	AMC 322544
Ruth 8	2059/892	19N/20W/11	AMC 322545
Ruth 9	2059/894	19N/20W/11	AMC 322546
Ruth 11	2059/898	19N/20W/12	AMC 322548 J
Ruth 43	2059/962	19N/20W/11	AMC 322580 J
Ruth 45	2059/966	19N/20W/11	AMC 322582 J
Loot 4	6551 / 953	19N/20W/12	AMC 375601 <
Loot 15	6645 / 646	19N/20W/11	AMC 377644 —
Loot 18	6645 / 652	19N/20W/2	AMC 377647 <
Loot 20	6645 / 656	19N/20W/2 & 3	AMC 377649 7
Loot 21	6645 / 658	19N/20W/2 & 3	AMC 377650
Loot 22	6645 / 660	19N/20W/10 & 11	AMC 377651 J

MOJAVE DESERT MINERALS, LLC  
4891 INDEPENDENCE ST, SUITE 270  
WHEAT R. DGE, CO 80033-6793

RECEIVED  
BLM AZ STATE OFFICE  
2016 AUG 15 P 2:51  
PHOENIX, ARIZONA



BUREAU OF LAND MANAGEMENT  
ARIZONA STATE OFFICE  
MINING CLAIM SECTION  
1 NORTH CENTRAL AVENUE, SUITE 800  
PHOENIX, AZ 85004

POSTAGE DUE 47¢




MOJAVE DESERT MINERALS, LLC  
4891 INDEPENDENCE ST, SUITE 270  
WEST RIDGE, CO 80033-6793

RECEIVED  
BLM AZ STATE OFFICE  
2016 AUG 15 P 2:51  
PHOENIX, ARIZONA



BUREAU OF LAND MANAGEMENT  
ARIZONA STATE OFFICE  
MINING CLAIM SECTION  
1 NORTH CENTRAL AVENUE, SUITE 800  
PHOENIX, AZ 85004

POSTAGE DUE 47¢



**United States Department of the Interior**  
**Bureau of Land Management**  
 DIV OF LANDS, MINRLS & ENERGY  
 ONE N CENTRAL AVE  
 PHOENIX, AZ 85004 -4427  
 Phone: 602-417-9200

Receipt

No: 3631793

<b>Transaction #:</b> 3735597	
<b>Date of Transaction:</b> 08/16/2016	
CUSTOMER:	
MOJAVE DESERT MINERALS LLC 4891 INDEPENDENCE ST STE 270 WHEAT RIDGE, CO 80033-6793 US	

LINE #	QTY	DESCRIPTION	REMARKS	UNIT PRICE	TOTAL
1	1.00	LOCATABLE MINERALS / MINING CLAIMS- NOT NEW-UNADJUD, ONE AUTH NO. ONLY / MINING CLAIM MONEY RECEIVED CASES: AMC35929/\$5735.00	MAINT FEE 2017 - 37	- n/a -	5735.00
<b>TOTAL:</b>					<b>\$5,735.00</b>

PAYMENT INFORMATION			
1	AMOUNT:	5735.00	POSTMARKED: 08/12/2016
	TYPE:	CHECK	RECEIVED: 08/15/2016
	CHECK NO:	2031	
	NAME:	MOJAVE DESERT MINERALS LLC 4891 INDEPENDENCE ST STE 270 WHEAT RIDGE CO 80033-6793 US	

REMARKS

This receipt was generated by the automated BLM Collections and Billing System and is a paper representation of a portion of the official electronic record contained therein.

35909

**MOJAVE DESERT MINERALS, LLC**  
RECEIVED  
BLM AZ STATE OFFICE

---

2016 AUG 15 P 3:06

PHOENIX, ARIZONA  
August 1, 2016

Bureau of Land Management  
Arizona State Office  
Mining Claim Section  
1 North Central Avenue, Suite 800  
Phoenix, AZ 85004

RE: Claim Maintenance Fee  
Submitted in Lieu of  
Annual Assessment Work

To Whom It May Concern:


Enclosed is a check in the amount of \$930.00 (\$155.00 per claim) to cover the annual maintenance fees for 6 mining claims, listed in the attached letter. Please contact us if there are any questions.

RECEIPT # 3631795

Very truly yours,  
Mojave Desert Minerals, LLC



Charles W. Bauer  
VP & Exploration Manager



# MOJAVE DESERT MINERALS, LLC

---

August 1, 2016

Bureau of Land Management  
Arizona State Office  
Mining Claim Section  
1 North Central Avenue, Suite 800  
Phoenix, AZ 85004


RE: Claim Maintenance Fee  
Notice of Intent to Hold  
(6) Mill Sites  
"Gold Road Mine"

To Whom It May Concern:

Pursuant to Pub. L. 103-66 and on behalf of Mojave Desert Minerals, LLC, the owner of the following listed unpatented mill sites (**6 claims**) situated in the San Francisco Mining District, Mohave County, AZ does hereby enclose a Claim Maintenance Fee of \$155.00 per claim to cover the holding fees for the assessment year ending September 1, 2017.

<u>Name of Claim</u>	<u>Certificate of Location Recorded At</u>		<u>BLM Serial Number</u>
	<u>Book</u>	<u>Page</u>	
Bull Run Mill Site & Water Right	1	347	AMC 35909
Climax Mill Site & Water Right	1	487	AMC 35910
Gold Brook Mill Site	1	348	AMC 35911
Railroad Mill Site	2	66	AMC 35912
Surprise Mill Site & Water Right	1	343	AMC 35913
Tip Top Mill Site	1	409	AMC 35914

Very truly yours,  
Mojave Desert Minerals, LLC

  
Charles W. Bader  
VP & Exploration Manager

PHOENIX, AZ  
2016 AUG 15 P 3:06  
RECEIVED  
BLM ARIZONA STATE OFFICE

---

MOJAVE DESERT MINERALS, LLC

4891 INDEPENDENCE STREET, SUITE 270, WHEAT RIDGE, COLORADO 80033

TEL: 303.431.6929 • FAX: 303.425.7495



MOJAVE DESERT MINERALS, LLC  
4891 INDEPENDENCE ST, SUITE 270  
WHEAT RIDGE, CO 80033-6793

RECEIVED  
BLM AZ STATE OFFICE

2016 AUG 15 P 3:06

PHOENIX, ARIZONA

PAID  
CO 802  
10 AUG '16  
PM 6 L



B846602 10235349



FOREVER

BUREAU OF LAND MANAGEMENT  
ARIZONA STATE OFFICE  
MINING CLAIM SECTION  
1 NORTH CENTRAL AVENUE, SUITE 800  
PHOENIX, AZ 85004

85004-442700



**United States Department of the Interior**  
**Bureau of Land Management**  
 DIV OF LANDS, MINRLS & ENERGY  
 ONE N CENTRAL AVE  
 PHOENIX, AZ 85004 -4427  
 Phone: 602-417-9200

Receipt

No: 3631795

<b>Transaction #:</b> 3735598	
<b>Date of Transaction:</b> 08/16/2016	
CUSTOMER:	
MOJAVE DESERT MINERALS LLC 4891 INDEPENDENCE ST STE 270 WHEAT RIDGE, CO 80033-6793 US	

LINE #	QTY	DESCRIPTION	REMARKS	UNIT PRICE	TOTAL
1	1.00	LOCATABLE MINERALS / MINING CLAIMS- NOT NEW-UNADJUD, ONE AUTH NO. ONLY / MINING CLAIM MONEY RECEIVED CASES: AMC35909/\$930.00	MAINT FEE 2017 - 6	- n/a -	930.00
<b>TOTAL:</b>					<b>\$930.00</b>

PAYMENT INFORMATION			
1	AMOUNT:	930.00	POSTMARKED: 08/10/2016
	TYPE:	CHECK	RECEIVED: 08/15/2016
	CHECK NO:	2027	
	NAME:	MOJAVE DESERT MINERALS LLC 4891 INDEPENDENCE ST STE 270 WHEAT RIDGE CO 80033-6793 US	

REMARKS

This receipt was generated by the automated BLM Collections and Billing System and is a paper representation of a portion of the official electronic record contained therein.

12797  
322538  
35909  
375598  
377636  
403777  
6629

# MOJAVE DESERT MINERALS, LLC

May 20, 2015

Bureau of Land Management  
Arizona State Office  
Mining Claim Section  
1 North Central Avenue, Suite 800  
Phoenix, AZ 85004

RE: Claim Maintenance Fee  
Submitted in Lieu of  
Annual Assessment Work


To Whom It May Concern:

Enclosed is a check in the amount of \$26,350.00 (\$155.00 per claim) to cover the annual maintenance fees for 170 mining claims, listed in 5 groups in the attached letters. Please contact us if there are any questions.

RECEIPT # 3307257

RECEIVED  
BLM ARIZONA STATE OFFICE  
2015 MAY 27 A 10:44  
PHOENIX, ARIZONA

Very truly yours,  
Mojave Desert Minerals, LLC

  
Charles W. Bauer  
VP & Exploration Manager

INTERED  
MAY 29 2015  
BY: Ram

# MOJAVE DESERT MINERALS, LLC

---

May 20, 2015


Bureau of Land Management  
Arizona State Office  
Mining Claim Section  
1 North Central Avenue, Suite 800  
Phoenix, AZ 85004

RE: Claim Maintenance Fee  
Submitted in Lieu of  
Annual Assessment Work

To Whom It May Concern:

Pursuant to Pub. L. 103-66 and on behalf of Mojave Desert Minerals, LLC, the owner of the attached listed unpatented mining claims (Houghton Annex; Houghton Annex No. 1; Mabel Fraction; Latite Fraction No. 1 and 2; Latite No. 4, 5 and 6; G.R. 1-13 and G.R. 16-19; Ruth 1-57, 59 and 61-66; Red Top, Red Top Extension, Red Top Extension No. 1, Red Top Extension No. 2) and Loot 1-22 (**115 Total Claims**); situated in the San Francisco Mining District, Mohave County, AZ, does hereby enclose a Claim Maintenance Fee of \$155.00 per claim in lieu of the requirement to perform and record Annual Assessment Work for the assessment year ending September 1, 2016.

Very truly yours,  
Mojave Desert Minerals, LLC



Charles W. Bauer  
VP & Exploration Manager

RECEIVED  
BLM STATE OFFICE  
2015 MAY 27 A 10:44  
PHOENIX, ARIZONA

---

MOJAVE DESERT MINERALS, LLC  
4891 INDEPENDENCE STREET, SUITE 270, WHEAT RIDGE, COLORADO 80035  
TEL: 303.431.6929 • FAX: 303.425.7495

**EXHIBIT A:** Unpatented lode mining claims in Mohave County, Arizona

Name of Claim	Book/Page	Twtnshp/Rng/Sec	BLM Serial No
Houghton Annex	3T/274 3T/489	19N/20W/11	AMC 35929
Houghton Annex No.1	3T/504	19N/20W/11	AMC 35930
Mabel Fraction	QQ242	19N/20W/11	AMC 35936
Latite Frac. No. 1	3-U/449	19N/20W/11	AMC 35934
Latite Frac. No. 2	3-U/450	19N/20W/11	AMC 35935
Latite No.4	3-U/452	19N/20W/11	AMC 35931
Latite No. 5	3-U/453	19N/20W/13	AMC 35932
Latite No.6	3-U/454	19N/20W/13	AMC 35933
G. R. 1	36/576	19N/20W/13	AMC 35916
G. R. 2	36/578	19N/20W/13	AMC 35917
G. R. 3	36/580	19N/19W/18	AMC 35918
G. R. 4	36/582	19N/19W/18	AMC 35919
G. R. 5	36/584	19N/19W/18	AMC 35920
G. R. 6	36/586	19N/19W/18	AMC 35921
G. R. 7	36/588	19N/19W/18	AMC 35922
G. R. 8	109/411	19N/20W/13	AMC 35923
G. R. 9	109/413	19N/20W/13	AMC 35924
G. R. 10	109/415	19N/20W/13	AMC 35925
G. R. 11	109/417	19N/20W/13	AMC 35926
G. R. 12	109/419	19N/19W/18	AMC 35927
G.R. 13	416/181	19N/20W/11	AMC 35928
G. R. 16	416/183	19N/20W/13	AMC 12799
G. R. 17	416/185	19N/20W/13	AMC 12800
G. R. 18	416/187	19N/20W/13	AMC 12801
G. R. 19	416/189	19N/19W/18	AMC 12802
Red Top	Q/8	19N/20W/13	AMC 35951
Red Top Amended	2203/38		
Red Top Extension	AA/292	19N/20W/13	AMC 35952
Red Top Extension No. 1	3C/407	19N/20W/13	AMC 35953
Red Top Extension No. 2	EE/186	19N/20W/13	AMC 35954
Ruth 1	2059/878	19N/20W/11	AMC 322538
Ruth 2	2059/880	19N/20W/11	AMC 322539
Ruth 3	2059/882	19N/20W/11	AMC 322540
Ruth 4	2059/884	19N/20W/11	AMC 322541
Ruth 5	2059/886	19N/20W/11	AMC 322542
Ruth 6	2059/888	19N/20W/11	AMC 322543
Ruth 7	2059/890	19N/20W/11	AMC 322544
Ruth 8	2059/892	19N/20W/11	AMC 322545
Ruth 9	2059/894	19N/20W/11	AMC 322546
Ruth 10	2059/896	19N/20W/12	AMC 322547
Ruth 11	2059/898	19N/20W/12	AMC 322548
Ruth 12	2059/900	19N/20W/12	AMC 322549
Ruth 13	2059/902	19N/20W/12	AMC 322550

RECEIVED  
 BLM AZ STATE OFFICE  
 2015 MAY 27 A 10:44  
 PHOENIX, ARIZONA

Name of Claim	Book/Page	Twncshp/Rng/Sec	BLM Serial No
Ruth 14	2059/904	19N/20W/12	AMC 322551
Ruth 15	2059/906	19N/20W/13	AMC 322552
Ruth 16	2059/908	19N/20W/13	AMC 322553
Ruth 17	2059/910	19N/20W/13	AMC 322554
Ruth 18	2059/912	19N/20W/13	AMC 322555
Ruth 19	2059/914	19N/20W/13	AMC 322556
Ruth 20	2059/916	19N/19W/18	AMC 322557
Ruth 21	2059/918	19N/19W/18	AMC 322558
Ruth 22	2059/920	19N/19W/18	AMC 322559
Ruth 23	2059/922	19N/19W/18	AMC 322560
Ruth 24	2059/924	19N/19W/18	AMC 322561
Ruth 25	2059/926	19N/19W/18	AMC 322562
Ruth 26	2059/928	19N/19W/18	AMC 322563
Ruth 27	2059/930	19N/19W/18	AMC 322564
Ruth 28	2059/932	19N/19W/18	AMC 322565
Ruth 29	2059/934	19N/19W/18	AMC 322566
Ruth 30	2059/936	19N/19W/18	AMC 322567
Ruth 31	2059/938	19N/19W/18	AMC 322568
Ruth 32	2059/940	19N/19W/18	AMC 322569
Ruth 33	2059/942	19N/19W/18	AMC 322570
Ruth 34	2059/944	19N/19W/18	AMC 322571
Ruth 35	2059/946	19N/19W/18	AMC 322572
Ruth 36	2059/948	19N/19W/18	AMC 322573
Ruth 37	2059/950	19N/19W/18	AMC 322574
Ruth 38	2059/952	19N/19W/18	AMC 322575
Ruth 39	2059/954	19N/19W/18	AMC 322576
Ruth 40	2059/956	19N/19W/18	AMC 322577
Ruth 41	2059/958	19N/19W/18	AMC 322578
Ruth 42	2059/960	19N/20W/11	AMC 322579
Ruth 43	2059/962	19N/20W/11	AMC 322580
Ruth 44	2059/964	19N/20W/11	AMC 322581
Ruth 45	2059/966	19N/20W/11	AMC 322582
Ruth 46	2059/968	19N/20W/14	AMC 322583
Ruth 47	2059/970	19N/20W/11	AMC 322584
Ruth 48	2059/972	19N/20W/14	AMC 322585
Ruth 49	2059/974	19N/20W/14	AMC 322586
Ruth 50	2059/976	19N/20W/14	AMC 322587
Ruth 51	2059/978	19N/20W/14	AMC 322588
Ruth 52	2059/980	19N/20W/14	AMC 322589
Ruth 53	2059/982	19N/20W/14	AMC 322590
Ruth 54	2059/984	19N/20W/13	AMC 322591
Ruth 55	2059/986	19N/20W/14	AMC 322592
Ruth 56	2059/988	19N/20W/14	AMC 322593
Ruth 57	2059/990	19N/20W/13	AMC 322594
Ruth 59	2059/994	19N/20W/13	AMC 322596
Ruth 61	2059/998	19N/20W/13	AMC 322598
Ruth 62	2059/1000	19N/20W/13	AMC 322599
Ruth 63	2060/1	19N/20W/13	AMC 322600
Ruth 64	2060/3	19N/20W/13	AMC 322601

PHOENIX, ARIZONA

2015 MAY 27 A 10:45

RECEIVED  
BLM AZ STATE OFFICE

MOJAVE DESERT MINERALS, LLC  
4891 INDEPENDENCE STREET, SUITE 270, WHEAT RIDGE, COLORADO 80033  
TEL: 303.431.6929 • FAX: 303.425.7495

Name of Claim	Book/Page	TwnsHP/Rng/Sec	BLM Serial No
Ruth 65	2060/5	19N/20W/13	AMC 322602
Ruth 66	2060/7	19N/20W/13	AMC 322603
Loot 1	6551 / 947	19N/20W/12	AMC 375598
Loot 2	6551 / 949	19N/20W/12	AMC 375599
Loot 3	6551 / 951	19N/20W/12	AMC 375600
Loot 4	6551 / 953	19N/20W/12	AMC 375601
Loot 5	6551 / 955	19N/20W/12	AMC 375602
Loot 6	6551 / 957	19N/20W/12	AMC 375603
Loot 7	6645 / 630	19N/20W/2 & 11	AMC 377636
Loot 8	6645 / 632	19N/20W/11	AMC 377637
Loot 9	6645 / 634	19N/20W/2	AMC 377638
Loot 10	6645 / 636	19N/20W/2	AMC 375639
Loot 11	6645 / 638	19N/20W/11	AMC 377640
Loot 12	6645 / 640	19N/20W/11	AMC 377641
Loot 13	6645 / 642	19N/20W/2	AMC 377642
Loot 14	6645 / 644	19N/20W/2	AMC 377643
Loot 15	6645 / 646	19N/20W/11	AMC 377644
Loot 16	6645 / 648	19N/20W/11	AMC 377645
Loot 17	6645 / 650	19N/20W/2	AMC 377646
Loot 18	6645 / 652	19N/20W/2	AMC 377647
Loot 19	6645 / 654	19N/20W/11	AMC 377648
Loot 20	6645 / 656	19N/20W/2 & 3	AMC 377649
Loot 21	6645 / 658	19N/20W/2 & 3	AMC 377650
Loot 22	6645 / 660	19N/20W/10 & 11	AMC 377651

RECEIVED  
 BLM AZ STATE OFFICE  
 2015 MAY 27 A 10:45  
 PHOENIX, ARIZONA

**MOJAVE DESERT MINERALS, LLC**  
 4891 INDEPENDENCE STREET, SUITE 270, WHEAT RIDGE, COLORADO 80033  
 TEL: 303.431.6929 • FAX: 303.425.7495

# MOJAVE DESERT MINERALS, LLC

---

May 20, 2015

Bureau of Land Management  
Arizona State Office  
Mining Claim Section  
1 North Central Avenue, Suite 800  
Phoenix, AZ 85004


RE: Claim Maintenance Fee  
Submitted in Lieu of  
Annual Assessment Work

To Whom It May Concern:

Pursuant to Pub. L. 103-66 and on behalf of **La Cuesta International, Inc.** whose address is P.O. Box 4209, Kingman, AZ 86402, the owner of the following listed unpatented mining claims (**2 claims**) situated in the San Francisco Mining District, Mohave County, AZ and Mojave Desert Minerals, LLC who holds a valid lease with an option to purchase, does hereby enclose a Claim Maintenance Fee of \$155.00 per claim in lieu of the requirement to perform and record Annual Assessment Work for the assessment year ending September 1, 2016.

<u>Name of Claim</u>	<u>Sec.</u>	<u>Tws.</u>	<u>Rng.</u>	<u>Certificate of Location</u>		<u>BLM</u> <u>Serial</u> <u>Number</u>
				<u>Book</u>	<u>Page</u>	
Mace	15	19N	20W	271	57	AMC 6629
Mace Extension	15	19N	20W	271	56	AMC 6630

Very truly yours,  
Mojave Desert Minerals, LLC



Charles W. Bauer  
VP & Exploration Manager

---

MOJAVE DESERT MINERALS, LLC  
4891 INDEPENDENCE STREET, SUITE 270, WHEAT RIDGE, COLORADO 80033  
TEL: 303.431.6929 · FAX: 303.425.7495

RECEIVED  
BLM ARIZONA STATE OFFICE  
2015 MAY 21 A 10:41  
PHOENIX, ARIZONA



# MOJAVE DESERT MINERALS, LLC

May 20, 2015

Bureau of Land Management  
Arizona State Office  
Mining Claim Section  
1 North Central Avenue, Suite 800  
Phoenix, AZ 85004

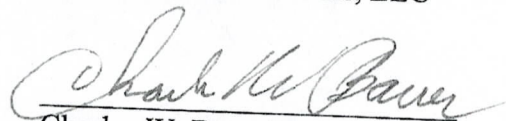
RE: Claim Maintenance Fee  
Notice of Intent to Hold  
(6) Mill Sites  
"Gold Road Mine"

To Whom It May Concern:

Pursuant to Pub. L. 103-66 and on behalf of Mojave Desert Minerals, LLC, the owner of the following listed unpatented mill sites (**6 claims**) situated in the San Francisco Mining District, Mohave County, AZ does hereby enclose a Claim Maintenance Fee of \$155.00 per claim to cover the holding fees for the assessment year ending September 1, 2016.

<u>Name of Claim</u>	<u>Certificate of Location</u>		<u>BLM</u> <u>Serial</u> <u>Number</u>
	<u>Recorded At</u>		
	<u>Book</u>	<u>Page</u>	
Bull Run Mill Site & Water Right	1	347	AMC 35909
Climax Mill Site & Water Right	1	487	AMC 35910
Gold Brook Mill Site	1	348	AMC 35911
Railroad Mill Site	2	66	AMC 35912
Surprise Mill Site & Water Right	1	343	AMC 35913
Tip Top Mill Site	1	409	AMC 35914

Very truly yours,  
Mojave Desert Minerals, LLC



Charles W. Bauer  
VP & Exploration Manager

MOJAVE DESERT MINERALS, LLC  
4891 INDEPENDENCE STREET, SUITE 270, WHEAT RIDGE, COLORADO 80033  
TEL: 303.431.6929 · FAX: 303.425.7495

RECEIVED  
BLM AZ STATE OFF  
2015 MAY 27 A 10:  
PHOENIX, ARIZON

# MOJAVE DESERT MINERALS, LLC

May 20, 2015

Bureau of Land Management  
Arizona State Office  
Mining Claim Section  
1 North Central Avenue, Suite 800  
Phoenix, AZ 85004


RE: Claim Maintenance Fee  
Submitted in Lieu of  
Annual Assessment Work

To Whom It May Concern:

Pursuant to Pub. L. 103-66 and on behalf of Mojave Desert Minerals, LLC, the owner of the attached listed unpatented mining claims (**4 claims**) situated in the San Francisco Mining District, Mohave County, AZ, does hereby enclose a Claim Maintenance Fee of \$155.00 per claim in lieu of the requirement to perform and record Annual Assessment Work for the assessment year ending September 1, 2016.

<u>Name of Claim</u>	<u>Sec.</u>	<u>Tws.</u>	<u>Rng.</u>	<u>Certificate of Location</u>		<u>BLM</u> <u>Serial</u> <u>Number</u>
				<u>Book</u>	<u>Page</u>	
AL 1	28 & 33	19N	20W	6907	788	AMC 384908
AL 2	33	19N	20W	6907	790	AMC 384909
AL 3	33	19N	20W	6907	792	AMC 384910
AL 4	28 & 33	19N	20W	6907	794	AMC 384911

Very truly yours,  
Mojave Desert Minerals, LLC



Charles W. Bauer  
VP & Exploration Manager

MOJAVE DESERT MINERALS, LLC  
4891 INDEPENDENCE STREET, SUITE 270, WHEAT RIDGE, COLORADO 80034  
TEL: 303.431.6929 · FAX: 303.425.7495

RECEIVED  
BLM STATE OF  
ARIZONA  
MAY 27 2015  
PHOENIX, ARIZONA

# MOJAVE DESERT MINERALS, LLC

---

May 20, 2015

Bureau of Land Management  
Arizona State Office  
Mining Claim Section  
1 North Central Avenue, Suite 800  
Phoenix, AZ 85004


RE: Claim Maintenance Fee  
Submitted in Lieu of  
Annual Assessment Work

To Whom It May Concern:

Pursuant to Pub. L. 103-66 and on behalf of Mojave Desert Minerals, LLC, the owner of the attached listed unpatented mining claims Mo Jo 1-43 (**43 claims**) situated in the Weaver Mining District, Mohave County, AZ, does hereby enclose a Claim Maintenance Fee of \$155.00 per claim in lieu of the requirement to perform and record Annual Assessment Work for the assessment year ending September 1, 2016.

RECEIVED  
BLM / STATE OFFICE  
MAY 21 10:45  
PHOENIX, ARIZONA

Very truly yours,  
Mojave Desert Minerals, LLC

  
Charles W. Bauer  
VP & Exploration Manager

**EXHIBIT A:** Unpatented lode mining claims in Mohave County, Arizona

Name of Claim	FEE #	Twtnshp/Rng/Sec	BLM Serial No
Mo Jo 1	2010066151	23N / 21W / 11	AMC 403777
Mo Jo 2	2010066152	23N / 21W / 11	AMC 403778
Mo Jo 3	2010066153	23N / 21W / 11	AMC 403779
Mo Jo 4	2010066154	23N / 21W / 11	AMC 403780
Mo Jo 5	2010066155	23N / 21W / 10 & 11	AMC 403781
Mo Jo 6	2010066156	23N / 21W / 10	AMC 403782
Mo Jo 7	2010066157	23N / 21W / 10	AMC 403783
Mo Jo 8	2010066158	23N / 21W / 10	AMC 403784
Mo Jo 9	2010066159	23N / 21W / 10	AMC 403785
Mo Jo 10	2010066160	23N / 21W / 10 & 15	AMC 403786
Mo Jo 11	2010066161	23N / 21W / 10 & 15	AMC 403787
Mo Jo 12	2010066162	23N / 21W / 10 & 15	AMC 403788
Mo Jo 13	2010066163	23N / 21W / 10 & 14	AMC 403789
Mo Jo 14	2010066164	23N / 21W / 10 & 14	AMC 403790
Mo Jo 15	2010066165	23N / 21W / 10 & 14	AMC 403791
Mo Jo 16	2010066166	23N / 21W / 10 & 14	AMC 403792
Mo Jo 17	2010066167	23N / 21W / 10 & 14	AMC 403793
Mo Jo 18	2010066168	23N / 21W / 10 & 14	AMC 403794
Mo Jo 19	2010066169	23N / 21W / 14	AMC 403795
Mo Jo 20	2010066170	23N / 21W / 14	AMC 403796
Mo Jo 21	2010066171	23N / 21W / 14	AMC 403797
Mo Jo 22	2010066172	23N / 21W / 14	AMC 403798
Mo Jo 23	2010066173	23N / 21W / 14	AMC 403799
Mo Jo 24	2010066174	23N / 21W / 14	AMC 403800
Mo Jo 25	2010066175	23N / 21W / 15	AMC 403801
Mo Jo 26	2010066176	23N / 21W / 15	AMC 403802
Mo Jo 27	2010066177	23N / 21W / 15	AMC 403803
Mo Jo 28	2010066178	23N / 21W / 15	AMC 403804
Mo Jo 29	2010066179	23N / 21W / 15	AMC 403805
Mo Jo 30	2010066180	23N / 21W / 15	AMC 403806
Mo Jo 31	2010066181	23N / 21W / 14	AMC 403807
Mo Jo 32	2010066182	23N / 21W / 14	AMC 403808
Mo Jo 33	2010066183	23N / 21W / 14	AMC 403809
Mo Jo 34	2010066184	23N / 21W / 14	AMC 403810
Mo Jo 35	2010066185	23N / 21W / 14	AMC 403811
Mo Jo 36	2010066186	23N / 21W / 14	AMC 403812
Mo Jo 37	2010066187	23N / 21W / 14	AMC 403813
Mo Jo 38	2010066188	23N / 21W / 14	AMC 403814
Mo Jo 39	2010066189	23N / 21W / 14	AMC 403815
Mo Jo 40	2010066190	23N / 21W / 14	AMC 403816
Mo Jo 41	2010066191	23N / 21W / 14	AMC 403817
Mo Jo 42	2010066192	23N / 21W / 14	AMC 403818
Mo Jo 43	2010066193	23N / 21W / 14	AMC 403819

Total 43 claims

RECEIVED  
BLM AZ STATE OFFICE  
2015 MAY 21 A 10:45  
PHOENIX, ARIZONA

**United States Department of the Interior**  
**Bureau of Land Management**  
 LANDS/RECREATION & PLANNING  
 ONE N CENTRAL AVE  
 PHOENIX, AZ 85004 -2203  
 Phone: 602-417-9200

Receipt

No: 3307257

<b>Transaction #:</b> 3404303	
<b>Date of Transaction:</b> 05/28/2015	
<b>CUSTOMER:</b>	
MOJAVE DESERT MINERALS LLC 4891 INDEPENDENCE ST STE 270 WHEAT RIDGE, CO 80033-6793 US	

LINE #	QTY	DESCRIPTION	REMARKS	UNIT PRICE	TOTAL
1	1.00	LOCATABLE MINERALS / MINING CLAIMS-NOT NEW-UNADJUD, ONE AUTH NO. ONLY / MINING CLAIM MONEY RECEIVED <b>CASES: AMC35929/\$26350.00</b>	MAINT FEE PYMNT (170) 2016	- n/a -	26350.00
<b>TOTAL:</b>					<b>\$26,350.00</b>

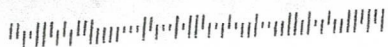
PAYMENT INFORMATION			
1	AMOUNT:	26350.00	POSTMARKED: N/A
	TYPE:	CHECK	RECEIVED: 05/27/2015
	CHECK NO:	10050	
	NAME:	MOJAVE DESERT MINERALS LLC 4891 INDEPENDENCE ST STE 270 WHEAT RIDGE CO 80033-6793 US	

REMARKS

This receipt was generated by the automated BLM Collections and Billing System and is a paper representation of a portion of the official electronic record contained therein.

ENTERED  
 MAY 29 2015  
 BY: *Ram*

OJAVE DESERT I  
391 INDEPENDEN  
/HEAT RIDGE, CO. 80033



RECEIVED  
BLM AZ STATE OFFICE

2015 MAY 27 A 10:44

PHOENIX, ARIZONA



Bureau of Land Mgmt.  
Az State Office  
Mining Claim Section  
1 North Central Ave  
Suite 800  
Phx AZ 85004

# MOJAVE DESERT MINERALS, LLC

Bureau of Land Management  
Arizona State Office  
Mining Claim Section  
1 North Central Avenue, Suite 800  
Phoenix, AZ 85004

Amc 6629  
Amc 12797  
Amc 322538  
Amc 35909  
Amc 375598  
Amc 377636  
Amc 384908  
Amc 403777

August 30, 2013

RE: Claim Maintenance Fee  
Submitted in Lieu of  
Annual Assessment Work

To Whom It May Concern:


Pursuant to Pub. L. 103-66 and on behalf of Mojave Desert Minerals, LLC, the owner of the attached listed unpatented mining claims (Houghton Annex; Houghton Annex No. 1; Mabel Fraction; Latite Fraction No. 1 and 2; Latite No. 4, 5 and 6; G.R. 1-13 and G.R. 16-19; Ruth 1-57, 59 and 61-66; Red Top, Red Top Extension, Red Top Extension No. 1, Red Top Extension No. 2) and Loot 1-22 (Total Claims 115); situated in the San Francisco Mining District, Mohave County, AZ, does hereby enclose a Claim Maintenance Fee of \$140.00 per claim in lieu of the requirement to perform and record Annual Assessment Work for the assessment year ending September 1, 2014.

NO. OF CLAIMS  
AMOUNT  
RECEIPT NO.  
INIT.

170  
~~\$2200.00~~  
287720  
AT

\*\* BLM-ASO\*\*

Very truly yours,  
Mojave Desert Minerals,



Charles W. Bauer  
VP & Exploration Manager

RECEIVED  
BLM AZ STATE OFFICE  
2013 SEP 10 P 3:09  
PHOENIX, ARIZONA

ENTERED  
SEP 27 2013  
AT

**EXHIBIT A:** Unpatented lode mining claims in Mohave County, Arizona

Name of Claim	Book/Page	Twنشp/Rng/Sec	BLM Serial No
Houghton Annex	3T/274 3T/489	19N/20W/11	AMC 35929
Houghton Annex No.1	3T/504	19N/20W/11	AMC 35930
Mabel Fraction	QQ242	19N/20W/11	AMC 35936
Latite Frac. No. 1	3-U/449	19N/20W/11	AMC 35934
Latite Frac. No. 2	3-U/450	19N/20W/11	AMC 35935
Latite No.4	3-U/452	19N/20W/11	AMC 35931
Latite No. 5	3-U/453	19N/20W/13	AMC 35932
Latite No.6	3-U/454	19N/20W/13	AMC 35933
G. R. 1	36/576	19N/20W/13	AMC 35916
G. R. 2	36/578	19N/20W/13	AMC 35917
G. R. 3	36/580	19N/19W/18	AMC 35918
G. R. 4	36/582	19N/19W/18	AMC 35919
G. R. 5	36/584	19N/19W/18	AMC 35920
G. R. 6	36/586	19N/19W/18	AMC 35921
G. R. 7	36/588	19N/19W/18	AMC 35922
G. R. 8	109/411	19N/20W/13	AMC 35923
G. R. 9	109/413	19N/20W/13	AMC 35924
G. R. 10	109/415	19N/20W/13	AMC 35925
G. R. 11	109/417	19N/20W/13	AMC 35926
G. R. 12	109/419	19N/19W/18	AMC 35927
G.R. 13	416/181	19N/20W/11	AMC 35928
G. R. 16	416/183	19N/20W/13	AMC 12799
G. R. 17	416/185	19N/20W/13	AMC 12800
G. R. 18	416/187	19N/20W/13	AMC 12801
G. R. 19	416/189	19N/19W/18	AMC 12802
Red Top	Q/8	19N/20W/13	AMC 35951
Red Top Amended	2203/38		
Red Top Extension	AA/292	19N/20W/13	AMC 35952
Red Top Extension No. 1	3C/407	19N/20W/13	AMC 35953
Red Top Extension No. 2	EE/186	19N/20W/13	AMC 35954
Ruth 1	2059/878	19N/20W/11	AMC 322538
Ruth 2	2059/880	19N/20W/11	AMC 322539
Ruth 3	2059/882	19N/20W/11	AMC 322540
Ruth 4	2059/884	19N/20W/11	AMC 322541
Ruth 5	2059/886	19N/20W/11	AMC 322542
Ruth 6	2059/888	19N/20W/11	AMC 322543
Ruth 7	2059/890	19N/20W/11	AMC 322544
Ruth 8	2059/892	19N/20W/11	AMC 322545
Ruth 9	2059/894	19N/20W/11	AMC 322546
Ruth 10	2059/896	19N/20W/12	AMC 322547
Ruth 11	2059/898	19N/20W/12	AMC 322548
Ruth 12	2059/900	19N/20W/12	AMC 322549
Ruth 13	2059/902	19N/20W/12	AMC 322550
Ruth 14	2059/904	19N/20W/12	AMC 322551
Ruth 15	2059/906	19N/20W/13	AMC 322552

PHOENIX, ARIZONA

RECEIVED  
BLM AZ STATE OFFICE  
2013 SEP 10 P 3:09



Name of Claim	Book/Page	Twnshp/Rng/Sec	BLM Serial No
Ruth 16	2059/908	19N/20W/13	AMC 322553
Ruth 17	2059/910	19N/20W/13	AMC 322554
Ruth 18	2059/912	19N/20W/13	AMC 322555
Ruth 19	2059/914	19N/20W/13	AMC 322556
Ruth 20	2059/916	19N/19W/18	AMC 322557
Ruth 21	2059/918	19N/19W/18	AMC 322558
Ruth 22	2059/920	19N/19W/18	AMC 322559
Ruth 23	2059/922	19N/19W/18	AMC 322560
Ruth 24	2059/924	19N/19W/18	AMC 322561
Ruth 25	2059/926	19N/19W/18	AMC 322562
Ruth 26	2059/928	19N/19W/18	AMC 322563
Ruth 27	2059/930	19N/19W/18	AMC 322564
Ruth 28	2059/932	19N/19W/18	AMC 322565
Ruth 29	2059/934	19N/19W/18	AMC 322566
Ruth 30	2059/936	19N/19W/18	AMC 322567
Ruth 31	2059/938	19N/19W/18	AMC 322568
Ruth 32	2059/940	19N/19W/18	AMC 322569
Ruth 33	2059/942	19N/19W/18	AMC 322570
Ruth 34	2059/944	19N/19W/18	AMC 322571
Ruth 35	2059/946	19N/19W/18	AMC 322572
Ruth 36	2059/948	19N/19W/18	AMC 322573
Ruth 37	2059/950	19N/19W/18	AMC 322574
Ruth 38	2059/952	19N/19W/18	AMC 322575
Ruth 39	2059/954	19N/19W/18	AMC 322576
Ruth 40	2059/956	19N/19W/18	AMC 322577
Ruth 41	2059/958	19N/19W/18	AMC 322578
Ruth 42	2059/960	19N/20W/11	AMC 322579
Ruth 43	2059/962	19N/20W/11	AMC 322580
Ruth 44	2059/964	19N/20W/11	AMC 322581
Ruth 45	2059/966	19N/20W/11	AMC 322582
Ruth 46	2059/968	19N/20W/14	AMC 322583
Ruth 47	2059/970	19N/20W/11	AMC 322584
Ruth 48	2059/972	19N/20W/14	AMC 322585
Ruth 49	2059/974	19N/20W/14	AMC 322586
Ruth 50	2059/976	19N/20W/14	AMC 322587
Ruth 51	2059/978	19N/20W/14	AMC 322588
Ruth 52	2059/980	19N/20W/14	AMC 322589
Ruth 53	2059/982	19N/20W/14	AMC 322590
Ruth 54	2059/984	19N/20W/13	AMC 322591
Ruth 55	2059/986	19N/20W/14	AMC 322592
Ruth 56	2059/988	19N/20W/14	AMC 322593
Ruth 57	2059/990	19N/20W/13	AMC 322594
Ruth 59	2059/994	19N/20W/13	AMC 322596
Ruth 61	2059/998	19N/20W/13	AMC 322598
Ruth 62	2059/1000	19N/20W/13	AMC 322599
Ruth 63	2060/1	19N/20W/13	AMC 322600
Ruth 64	2060/3	19N/20W/13	AMC 322601
Ruth 65	2060/5	19N/20W/13	AMC 322602
Ruth 66	2060/7	19N/20W/13	AMC 322603

PHOENIX, ARIZONA

2013 SEP 10 P 3:09

RECEIVED  
BLM AZ STATE OFFICE

Name of Claim	Book/Page	Twncshp/Rng/Sec	BLM Serial No
Loot 1	6551 / 947	19N/20W/12	AMC 375598
Loot 2	6551 / 949	19N/20W/12	AMC 375599
Loot 3	6551 / 951	19N/20W/12	AMC 375600
Loot 4	6551 / 953	19N/20W/12	AMC 375601
Loot 5	6551 / 955	19N/20W/12	AMC 375602
Loot 6	6551 / 957	19N/20W/12	AMC 375603
Loot 7	6645 / 630	19N/20W/2 & 11	AMC 377636
Loot 8	6645 / 632	19N/20W/11	AMC 377637
Loot 9	6645 / 634	19N/20W/2	AMC 377638
Loot 10	6645 / 636	19N/20W/2	AMC 375639
Loot 11	6645 / 638	19N/20W/11	AMC 377640
Loot 12	6645 / 640	19N/20W/11	AMC 377641
Loot 13	6645 / 642	19N/20W/2	AMC 377642
Loot 14	6645 / 644	19N/20W/2	AMC 377643
Loot 15	6645 / 646	19N/20W/11	AMC 377644
Loot 16	6645 / 648	19N/20W/11	AMC 377645
Loot 17	6645 / 650	19N/20W/2	AMC 377646
Loot 18	6645 / 652	19N/20W/2	AMC 377647
Loot 19	6645 / 654	19N/20W/11	AMC 377648
Loot 20	6645 / 656	19N/20W/2 & 3	AMC 377649
Loot 21	6645 / 658	19N/20W/2 & 3	AMC 377650
Loot 22	6645 / 660	19N/20W/10 & 11	AMC 377651

~~2009-09-10~~  
~~2009-09-10~~

RECEIVED  
BLM AZ STATE OFFICE  
2013 SEP 10 P 3:09  
PHOENIX, ARIZONA

# MOJAVE DESERT MINERALS, LLC

---

August 30, 2013

Bureau of Land Management  
Arizona State Office  
Mining Claim Section  
1 North Central Avenue, Suite 800  
Phoenix, AZ 85004

RECEIVED  
BLM AZ STATE OFFICE  
2013 SEP 10 P 3:09  
PHOENIX, ARIZONA


RE: Claim Maintenance Fee  
Submitted in Lieu of  
Annual Assessment Work

To Whom It May Concern:

Pursuant to Pub. L. 103-66 and on behalf of La Cuesta International, Inc. whose address is P.O. Box 4209, Kingman, AZ 86402, the owner of the following listed unpatented mining claims situated in the San Francisco Mining District, Mohave County, AZ and Mojave Desert Minerals, LLC who holds a valid lease with an option to purchase, does hereby enclose a Claim Maintenance Fee of \$140.00 per claim in lieu of the requirement to perform and record Annual Assessment Work for the assessment year ending September 1, 2014.

<u>Name of Claim</u>	<u>Sec.</u>	<u>Tws.</u>	<u>Rng.</u>	<u>Certificate of Location</u>		<u>BLM</u> <u>Serial</u> <u>Number</u>
				<u>Book</u>	<u>Page</u>	
Mace	15	19N	20W	271	57	AMC 6629
Mace Extension	15	19N	20W	271	56	AMC 6630

Very truly yours,  
Mojave Desert Minerals, LLC



Charles W. Bauer  
VP & Exploration Manager

# MOJAVE DESERT MINERALS, LLC

---

August 30, 2013

Bureau of Land Management  
Arizona State Office  
Mining Claim Section  
1 North Central Avenue, Suite 800  
Phoenix, AZ 85004

RE: Claim Maintenance Fee  
Notice of Intent to Hold  
(6) Mill Sites  
"Gold Road Mine"

RECEIVED  
BLM AZ STATE OFFICE  
2013 SEP 10 P 3:09  
PHOENIX, ARIZONA

To Whom It May Concern:

Pursuant to Pub. L. 103-66 and on behalf of Mojave Desert Minerals, LLC, the owner of the following listed unpatented mill sites situated in the San Francisco Mining District, Mohave County, AZ does hereby enclose a Claim Maintenance Fee of \$140.00 per claim to cover the holding fees for the assessment year ending September 1, 2014.

<u>Name of Claim</u>	<u>Certificate of Location</u>		<u>BLM</u> <u>Serial</u> <u>Number</u>
	<u>Recorded At</u>		
	<u>Book</u>	<u>Page</u>	
Bull Run Mill Site & Water Right	1	347	AMC 35909
Climax Mill Site & Water Right	1	487	AMC 35910
Gold Brook Mill Site	1	348	AMC 35911
Railroad Mill Site	2	66	AMC 35912
Surprise Mill Site & Water Right	1	343	AMC 35913
Tip Top Mill Site	1	409	AMC 35914

Very truly yours,  
Mojave Desert Minerals, LLC



Charles W. Bauer  
VP & Exploration Manager

# MOJAVE DESERT MINERALS, LLC

---

August 30, 2013

Bureau of Land Management  
Arizona State Office  
Mining Claim Section  
1 North Central Avenue, Suite 800  
Phoenix, AZ 85004

RECEIVED  
BLM AZ STATE OFFICE

2013 SEP 10 P 3:09

PHOENIX, ARIZONA

RE: Claim Maintenance Fee  
Submitted in Lieu of  
Annual Assessment Work

To Whom It May Concern:

Pursuant to Pub. L. 103-66 and on behalf of Mojave Desert Minerals, LLC, the owner of the attached listed 4 unpatented mining claims situated in the San Francisco Mining District, Mohave County, AZ, does hereby enclose a Claim Maintenance Fee of \$140.00 per claim in lieu of the requirement to perform and record Annual Assessment Work for the assessment year ending September 1, 2014.

<u>Name of Claim</u>	<u>Sec.</u>	<u>Tws.</u>	<u>Rng.</u>	<u>Certificate of Location</u>		<u>BLM</u> <u>Serial</u> <u>Number</u>
				<u>Recorded At</u>		
				<u>Book</u>	<u>Page</u>	
AL 1	28 & 33	19N	20W	6907	788	AMC 384908
AL 2	33	19N	20W	6907	790	AMC 384909
AL 3	33	19N	20W	6907	792	AMC 384910
AL 4	28 & 33	19N	20W	6907	794	AMC 384911

Very truly yours,  
Mojave Desert Minerals, LLC



Charles W. Bauer  
VP & Exploration Manager

# MOJAVE DESERT MINERALS, LLC

---

August 30, 2013

Bureau of Land Management  
Arizona State Office  
Mining Claim Section  
1 North Central Avenue, Suite 800  
Phoenix, AZ 85004


RECEIVED  
BLM AZ STATE OFFICE  
2013 SEP 10 P 3:09  
PHOENIX, ARIZONA

RE: Claim Maintenance Fee  
Submitted in Lieu of  
Annual Assessment Work

To Whom It May Concern:

Pursuant to Pub. L. 103-66 and on behalf of Mojave Desert Minerals, LLC, the owner of the attached listed unpatented mining claims Mo Jo 1-43 (43 claims) situated in the Weaver Mining District, Mohave County, AZ, does hereby enclose a Claim Maintenance Fee of \$140.00 per claim in lieu of the requirement to perform and record Annual Assessment Work for the assessment year ending September 1, 2014.

Very truly yours,  
Mojave Desert Minerals, LLC



Charles W. Bauer  
VP & Exploration Manager

**EXHIBIT A:** Unpatented lode mining claims in Mohave County, Arizona

Name of Claim	FEE #	Twtnshp/Rng/Sec	BLM Serial No
Mo Jo 1	2010066151	23N / 21W / 11	AMC 403777
Mo Jo 2	2010066152	23N / 21W / 11	AMC 403778
Mo Jo 3	2010066153	23N / 21W / 11	AMC 403779
Mo Jo 4	2010066154	23N / 21W / 11	AMC 403780
Mo Jo 5	2010066155	23N / 21W / 10 & 11	AMC 403781
Mo Jo 6	2010066156	23N / 21W / 10	AMC 403782
Mo Jo 7	2010066157	23N / 21W / 10	AMC 403783
Mo Jo 8	2010066158	23N / 21W / 10	AMC 403784
Mo Jo 9	2010066159	23N / 21W / 10	AMC 403785
Mo Jo 10	2010066160	23N / 21W / 10 & 15	AMC 403786
Mo Jo 11	2010066161	23N / 21W / 10 & 15	AMC 403787
Mo Jo 12	2010066162	23N / 21W / 10 & 15	AMC 403788
Mo Jo 13	2010066163	23N / 21W / 10 & 14	AMC 403789
Mo Jo 14	2010066164	23N / 21W / 10 & 14	AMC 403790
Mo Jo 15	2010066165	23N / 21W / 10 & 14	AMC 403791
Mo Jo 16	2010066166	23N / 21W / 10 & 14	AMC 403792
Mo Jo 17	2010066167	23N / 21W / 10 & 14	AMC 403793
Mo Jo 18	2010066168	23N / 21W / 10 & 14	AMC 403794
Mo Jo 19	2010066169	23N / 21W / 14	AMC 403795
Mo Jo 20	2010066170	23N / 21W / 14	AMC 403796
Mo Jo 21	2010066171	23N / 21W / 14	AMC 403797
Mo Jo 22	2010066172	23N / 21W / 14	AMC 403798
Mo Jo 23	2010066173	23N / 21W / 14	AMC 403799
Mo Jo 24	2010066174	23N / 21W / 14	AMC 403800
Mo Jo 25	2010066175	23N / 21W / 15	AMC 403801
Mo Jo 26	2010066176	23N / 21W / 15	AMC 403802
Mo Jo 27	2010066177	23N / 21W / 15	AMC 403803
Mo Jo 28	2010066178	23N / 21W / 15	AMC 403804
Mo Jo 29	2010066179	23N / 21W / 15	AMC 403805
Mo Jo 30	2010066180	23N / 21W / 15	AMC 403806
Mo Jo 31	2010066181	23N / 21W / 14	AMC 403807
Mo Jo 32	2010066182	23N / 21W / 14	AMC 403808
Mo Jo 33	2010066183	23N / 21W / 14	AMC 403809
Mo Jo 34	2010066184	23N / 21W / 14	AMC 403810
Mo Jo 35	2010066185	23N / 21W / 14	AMC 403811
Mo Jo 36	2010066186	23N / 21W / 14	AMC 403812
Mo Jo 37	2010066187	23N / 21W / 14	AMC 403813
Mo Jo 38	2010066188	23N / 21W / 14	AMC 403814
Mo Jo 39	2010066189	23N / 21W / 14	AMC 403815
Mo Jo 40	2010066190	23N / 21W / 14	AMC 403816
Mo Jo 41	2010066191	23N / 21W / 14	AMC 403817
Mo Jo 42	2010066192	23N / 21W / 14	AMC 403818
Mo Jo 43	2010066193	23N / 21W / 14	AMC 403819

**Total 43 claims**


**RECEIVED**  
**BLM AZ STATE OFFICE**  
**2013 SEP 10 P 3 09**  
**PHOENIX, ARIZONA**

**United States Department of the Interior**  
**Bureau of Land Management**  
 LANDS/RECREATION & PLANNING  
 ONE N CENTRAL AVE  
 PHOENIX, AZ 85004 -2203  
 Phone: 602-417-9200

Receipt

No:

*ARRIVED w/o  
 postage cancellation  
 MAIL ROOM !*



<b>Transaction #:</b> 2965829	
<b>Date of Transaction:</b> 09/11/2013	
CUSTOMER:	
MOJAVE DESERT MINERALS LLC 5525 W 56TH AVE STE 100 ARVADA, CO 80002-2804 US	

LINE #	QTY	DESCRIPTION	REN		
1	1.00	LOCATABLE MINERALS / MINING CLAIMS-NOT NEW-UNADJUD, ONE AUTH NO. ONLY / MINING CLAIM MONEY RECEIVED CASES: AMC35929/\$23800.00	MAINT FEE PYMNT (170) 2014	- n/a -	23800.00
<b>TOTAL:</b>					<b>\$23,800.00</b>

PAYMENT INFORMATION		
1	AMOUNT:	23800.00
	TYPE:	CHECK
	CHECK NO:	006828
	NAME:	MOJAVE DESERT MINERALS LLC 5525 W 56TH AVE STE 100 ARVADA CO 80002-2804 US

*Accounts Received  
 Brown Envelope  
 without USPS  
 Postmark. A-H*

REMARKS

This receipt was generated by the automated BLM Collections and Billing System and is a paper representation of a portion of the official electronic record contained therein.



Mojave Desert Minerals  
5525 W. 56th Avenue, Suite 100  
Arvada, CO 80002



Bureau of Land Mgmt  
Arizona State Office  
Mining Claim Section  
1 North Central Ave., Ste 800  
Phoenix AZ 85004

PHOENIX, ARIZONA  
2013 SEP 10 P 3:09  
RECEIVED  
BLM AZ STATE OFFICE



**United States Department of the Interior**  
**Bureau of Land Management**  
 LANDS/RECREATION & PLANNING  
 ONE N CENTRAL AVE  
 PHOENIX, AZ 85004 -2203  
 Phone: 602-417-9200

Receipt

No: 2879720

<b>Transaction #:</b> 2965829	
<b>Date of Transaction:</b> 09/11/2013	
CUSTOMER:	
MOJAVE DESERT MINERALS LLC 5525 W 56TH AVE STE 100 ARVADA, CO 80002-2804 US	

LINE #	QTY	DESCRIPTION	REMARKS	UNIT PRICE	TOTAL
1	1.00	LOCATABLE MINERALS / MINING CLAIMS-NOT NEW-UNADJUD, ONE AUTH NO. ONLY / MINING CLAIM MONEY RECEIVED <b>CASES: AMC35929/\$23800.00</b>	MAINT FEE PYMNT (170) 2014	- n/a -	23800.00
<b>TOTAL:</b>					<b>\$23,800.00</b>

PAYMENT INFORMATION			
1	AMOUNT:	23800.00	POSTMARKED: N/A
	TYPE:	CHECK	RECEIVED: 09/10/2013
	CHECK NO:	006828	
	NAME:	MOJAVE DESERT MINERALS LLC 5525 W 56TH AVE STE 100 ARVADA CO 80002-2804 US	

REMARKS

This receipt was generated by the automated BLM Collections and Billing System and is a paper representation of a portion of the official electronic record contained therein.

# MOJAVE DESERT MINERALS, LLC

Bureau of Land Management  
Arizona State Office  
Mining Claim Section  
1 North Central Avenue, Suite 800  
Phoenix, AZ 85004

AMC 12797  
AMC 35909  
AMC 6629  
August 13, 2012  
~~AMC 322603~~  
AMC 322538  
AMC 375598  
AMC 377636  
AMC 384908  
AMC 403777

RE: Claim Maintenance Fee  
Submitted in Lieu of  
Annual Assessment Work


To Whom It May Concern:

Pursuant to Pub. L. 103-66 and on behalf of Mojave Desert Minerals, LLC, the owner of the attached listed unpatented mining claims (Houghton Annex; Houghton Annex No. 1; Mabel Fraction; Latite Fraction No. 1 and 2; Latite No. 4, 5 and 6; G.R. 1-13 and G.R. 16-19; Ruth 1-57, 59 and 61-66; Red Top, Red Top Extension, Red Top Extension No. 1, Red Top Extension No. 2) and Loot 1-22 (Total Claims 115); situated in the San Francisco Mining District, Mohave County, AZ, does hereby enclose a Claim Maintenance Fee of \$140.00 per claim in lieu of the requirement to perform and record Annual Assessment Work for the fiscal year of 2012.

NO. OF CLAIMS 115  
AMOUNT \$16100.00  
RECEIPT NO. 2633095  
INIT. C.W.

\*\* BLM-ASO \*\*

Very truly yours,  
Mojave Desert Minerals, LLC

  
Charles W. Bauer  
Exploration Manager

ENTERED IN COMPUTER

RE 8-24-12

RECEIVED  
BLM AZ STATE OFFICE  
2012 AUG 16 A 11:28  
PHOENIX, ARIZONA

GOLD ROAD MINE  
MOHAVE COUNTY, ARIZONA

<u>Name of Claim</u>	<u>Sec.</u>	<u>Tws.</u>	<u>Rng.</u>	<u>Certificate of Location</u>		<u>BLM Serial Number</u>
				<u>Recorded At</u>	<u>Page</u>	
				<u>Book</u>	<u>Page</u>	
Houghton Annex	11	19N	20W	3T	274	A-MC 35929
				3R	489	
Houghton Annex No. 1	11	19N	20W	3T	504	A-MC 35930
Mabel Fraction	11	19N	20W	QQ	242	A-MC 35936
Latite Fraction No. 1	11	19N	20W	3-U	449	A-MC 35934
Latite Fraction No. 2	11	19N	20W	3-U	450	A-MC 35935
Latite No. 4	11	19N	20W	3-U	452	A-MC 35931
Latite No. 5	13	19N	20W	3-U	453	A-MC 35932
Latite No. 6	13	19N	20W	3-U	454	A-MC 35933
G. R. 1	13	19N	20W	36	576-577	A-MC 35916
G.R. 2	13	19N	20W	36	578-579	A-MC 35917
G. R. 3	18	19N	19W	36	580-581	A-MC 35918
G. R. 4	18	19N	19W	36	582-583	A-MC 35919
G. R. 5	18	19N	19W	36	584-585	A-MC 35920
G. R. 6	18	19N	19W	36	586-587	A-MC 35921
G. R. 7	18	19N	19W	36	588-589	A-MC 35922
G. R. 8	13	19N	20W	109	411-412	A-MC 35923
G. R. 9	13	19N	20W	109	413-414	A-MC 35924
G. R. 10	13	19N	20W	109	415-416	A-MC 35925
G. R. 11	13	19N	20W	109	417-418	A-MC 35926
G. R. 12	18	19N	19W	109	419-420	A-MC 35927
G. R. 13	11	19N	20W	112	245-246	A-MC 35928
G. R. 16	13	19N	20W	416	183-184	A-MC 12799
G. R. 17	13	19N	20W	416	185-186	A-MC 12800
G. R. 18	13	19N	20W	416	187-188	A-MC 12801
G. R. 19	18	19N	19W	416	189-190	A-MC 12802
Red Top	13	19N	20W	Q	8	A-MC 35951
Red Top (Amended)	13	19N	20W	2203	38	A-MC 35951
Red Top Extension	13	19N	20W	AA	292	A-MC 35952
Red Top Extension No. 1	13	19N	20W	3-C	407	A-MC 35953
Red Top Extension No. 2	13	19N	20W	EE	186	A-MC 35954

TOTAL: 29

RECEIVED  
 BLM AZ STATE OFFICE  
 2012 AUG 16 A 11: 2  
 PHOENIX, ARIZONA

} 1 claim only

GOLD ROAD MINE  
MOHAVE COUNTY, ARIZONA

<u>Name of Claim</u>	<u>Book/Page</u>	<u>Tnshp/Range/Sec. No.</u>	<u>BLM Serial Number</u>
Ruth 1	2059/878	19N 20W 11	AMC 322538
Ruth 2	2059/880	19N 20W 11	AMC 322539
Ruth 3	2059/882	19N 20W 11	AMC 322540
Ruth 4	2059/884	19N 20W 11	AMC 322541
Ruth 5	2059/886	19N 20W 11	AMC 322542
Ruth 6	2059/888	19N 20W 11	AMC 322543
Ruth 7	2059/890	19N 20W 11	AMC 322544
Ruth 8	2059/892	19N 20W 11	AMC 322545
Ruth 9	2059/894	19N 20W 11	AMC 322546
Ruth 10	2059/896	19N 20W 12	AMC 322547
Ruth 11	2059/898	19N 20W 12	AMC 322548
Ruth 12	2059/900	19N 20W 12	AMC 322549
Ruth 13	2059/902	19N 20W 12	AMC 322550
Ruth 14	2059/904	19N 20W 12	AMC 322551
Ruth 15	2059/906	19N 20W 13	AMC 322552
Ruth 16	2059/908	19N 20W 13	AMC 322553
Ruth 17	2059/910	19N 20W 13	AMC 322554
Ruth 18	2059/912	19N 20W 13	AMC 322555
Ruth 19	2059/914	19N 20W 13	AMC 322556
Ruth 20	2059/916	19N 19W 18	AMC 322557
Ruth 21	2059/918	19N 19W 18	AMC 322558
Ruth 22	2059/920	19N 19W 18	AMC 322559
Ruth 23	2059/922	19N 19W 18	AMC 322560
Ruth 24	2059/924	19N 19W 18	AMC 322561
Ruth 25	2059/926	19N 19W 18	AMC 322562
Ruth 26	2059/928	19N 19W 18	AMC 322563
Ruth 27	2059/930	19N 19W 18	AMC 322564
Ruth 28	2059/932	19N 19W 18	AMC 322565
Ruth 29	2059/934	19N 19W 18	AMC 322566
Ruth 30	2059/936	19N 19W 18	AMC 322567
Ruth 31	2059/938	19N 19W 18	AMC 322568
Ruth 32	2059/940	19N 19W 18	AMC 322569
Ruth 33	2059/942	19N 19W 18	AMC 322570
Ruth 34	2059/944	19N 19W 18	AMC 322571
Ruth 35	2059/946	19N 19W 18	AMC 322572
Ruth 36	2059/948	19N 19W 18	AMC 322573
Ruth 37	2059/950	19N 19W 18	AMC 322574
Ruth 38	2059/952	19N 19W 18	AMC 322575
Ruth 39	2059/954	19N 19W 18	AMC 322576
Ruth 40	2059/956	19N 19W 18	AMC 322577
Ruth 41	2059/958	19N 19W 18	AMC 322578
Ruth 42	2059/960	19N 20W 11	AMC 322579
Ruth 43	2059/962	19N 20W 11	AMC 322580
Ruth 44	2059/964	19N 20W 11	AMC 322581
Ruth 45	2059/966	19N 20W 11	AMC 322582

RECEIVED  
BLM AZ STATE OFFICE

<u>Name of Claim</u>	<u>Book/Page</u>	<u>Tnshp/Range/Sec. No.</u>	<u>BLM Serial Number</u>
Ruth 46	2059/968	19N 20W 14	AMC 322583
Ruth 47	2059/970	19N 20W 11	AMC 322584
Ruth 48	2059/972	19N 20W 14	AMC 322585
Ruth 49	2059/974	19N 20W 14	AMC 322586
Ruth 50	2059/976	19N 20W 14	AMC 322587
Ruth 51	2059/978	19N 20W 14	AMC 322588
Ruth 52	2059/980	19N 20W 14	AMC 322589
Ruth 53	2059/982	19N 20W 14	AMC 322590
Ruth 54	2059/984	19N 20W 13	AMC 322591
Ruth 55	2059/986	19N 20W 14	AMC 322592
Ruth 56	2059/988	19N 20W 14	AMC 322593
Ruth 57	2059/990	19N 20W 13	AMC 322594
Ruth 59	2059/994	19N 20W 13	AMC 322596
Ruth 61	2059/998	19N 20W 13	AMC 322598
Ruth 62	2059/1000	19N 20W 13	AMC 322599
Ruth 63	2060/1	19N 20W 13	AMC 322600
Ruth 64	2060/3	19N 20W 13	AMC 322601
Ruth 65	2060/5	19N 20W 13	AMC 322602
Ruth 66	2060/7	19N 20W 13	AMC 322603

TOTAL: 64

RECEIVED  
BLM AZ STATE OFFICE  
2012 AUG 16 A 11: 29  
PHOENIX, ARIZONA

**GOLD ROAD MINE  
MOHAVE COUNTY, ARIZONA**

<u>Name of claim</u>	<u>Book/Page</u>	<u>Tnshp/Range/Sec. No.</u>	<u>BLM S. No.</u>
Loot 1	6551 / 947	19N 20W 12	AMC 375598
Loot 2	6551 / 949	19N 20W 12	AMC 375599
Loot 3	6551 / 951	19N 20W 12	AMC 375600
Loot 4	6551 / 953	19N 20W 12	AMC 375601
Loot 5	6551 / 955	19N 20W 12	AMC 375602
Loot 6	6551 / 957	19N 20W 12	AMC 375603
Loot 7	6645 / 630	19N 20W 2&11	AMC 377636
Loot 8	6645 / 632	19N 20W 11	AMC 377637
Loot 9	6645 / 634	19N 20W 2	AMC 377638
Loot 10	6645 / 636	19N 20W 2	AMC 377639
Loot 11	6645 / 638	19N 20W 11	AMC 377640
Loot 12	6645 / 640	19N 20W 11	AMC 377641
Loot 13	6645 / 642	19N 20W 2	AMC 377642
Loot 14	6645 / 644	19N 20W 2	AMC 377643
Loot 15	6645 / 646	19N 20W 11	AMC 377644
Loot 16	6645 / 648	19N 20W 11	AMC 377645
Loot 17	6645 / 650	19N 20W 2	AMC 377646
Loot 18	6645 / 652	19N 20W 2	AMC 377647
Loot 19	6645 / 654	19N 20W 11	AMC 377648
Loot 20	6645 / 656	19N 20W 2&3	AMC 377649
Loot 21	6645 / 658	19N 20W 2&3	AMC 377650
Loot 22	6645 / 660	19N 20W 10&11	AMC 377651

**TOTAL: 22**

RECEIVED  
BLM AZ STATE OFFICE  
2012 AUG 16 A 11: 29  
PHOENIX, ARIZONA

# MOJAVE DESERT MINERALS, LLC

August 13, 2012

Bureau of Land Management  
Arizona State Office  
Mining Claim Section  
1 North Central Avenue, Suite 800  
Phoenix, AZ 85004

RECEIVED  
BLM AZ STATE OFFICE  
2012 AUG 16 A 11:29  
PHOENIX, ARIZONA

RE: Claim Maintenance Fee  
Submitted in Lieu of  
Annual Assessment Work

To Whom It May Concern:

Pursuant to Pub. L. 103-66 and on behalf of La Cuesta International, Inc. whose address is P.O. Box 4209, Kingman, AZ 86402, the owner of the following listed unpatented mining claims situated in the San Francisco Mining District, Mohave County, AZ and Mojave Desert Minerals, LLC who holds a valid lease with an option to purchase, does hereby enclose a Claim Maintenance Fee of \$140.00 per claim in lieu of the requirement to perform and record Annual Assessment Work for the fiscal year of 2012.

<u>Name of Claim</u>	<u>Sec.</u>	<u>Tws.</u>	<u>Rng.</u>	<u>Certificate of Location</u>		<u>BLM</u> <u>Serial</u> <u>Number</u>
				<u>Book</u>	<u>Page</u>	
Mace	15	19N	20W	271	57	AMC 6629
Mace Extension	15	19N	20W	271	56	AMC 6630

NO. OF CLAIMS 2  
AMOUNT \$280.00  
RECEIPT NO. 2633095  
INIT. CAH

\*\* BLM-ASO\*\*

Very truly yours,  
Mojave Desert Minerals, LLC



Charles W. Bauer  
Exploration Manager



# MOJAVE DESERT MINERALS, LLC

August 13, 2012

Bureau of Land Management  
Arizona State Office  
Mining Claim Section  
1 North Central Avenue, Suite 800  
Phoenix, AZ 85004

RE: Claim Maintenance Fee  
Notice of Intent to Hold  
(6) Mill Sites  
"Gold Road Mine"


To Whom It May Concern:

Pursuant to Pub. L. 103-66 and on behalf of Mojave Desert Minerals, LLC, the owner of the following listed unpatented mill sites situated in the San Francisco Mining District, Mohave County, AZ does hereby enclose a Claim Maintenance Fee of \$140.00 per claim to cover the holding fees for the fiscal year of 2012.

<u>Name of Claim</u>	<u>Certificate of Location</u>		<u>BLM</u> <u>Serial</u> <u>Number</u>
	<u>Recorded At</u>		
	<u>Book</u>	<u>Page</u>	
Bull Run Mill Site & Water Right	1	347	AMC 35909
Climax Mill Site & Water Right	1	487	AMC 35910
Gold Brook Mill Site	1	348	AMC 35911
Railroad Mill Site	2	66	AMC 35912
Surprise Mill Site & Water Right	1	343	AMC 35913
Tip Top Mill Site	1	409	AMC 35914

NO. OF CLAIMS 6  
AMOUNT \$840.00  
RECEIPT NO. 24633095  
INIT. CAH  
\*\* BLM-ASO\*\*

Very truly yours,  
Mojave Desert Minerals, LLC

  
Charles W. Baur  
Exploration Manager

RECEIVED  
BLM AZ STATE OFFICE  
JUG 16 A 11:29  
PHOENIX ARIZONA

# MOJAVE DESERT MINERALS, LLC

August 13, 2012

Bureau of Land Management  
Arizona State Office  
Mining Claim Section  
1 North Central Avenue, Suite 800  
Phoenix, AZ 85004

RECEIVED  
BLM AZ STATE OFFICE  
2012 AUG 16 AM 11:29  
PHOENIX, ARIZONA

RE: Claim Maintenance Fee  
Submitted in Lieu of  
Annual Assessment Work

To Whom It May Concern:

Pursuant to Pub. L. 103-66 and on behalf of Mojave Desert Minerals, LLC, the owner of the attached listed unpatented mining claims Mo Jo 1-43 (Total Claims 43) situated in the Weaver Mining District, Mohave County, AZ, does hereby enclose a Claim Maintenance Fee of \$140.00 per claim in lieu of the requirement to perform and record Annual Assessment Work for the fiscal year of 2012.

<u>Name of Claim</u>	<u>Sec.</u>	<u>Tws.</u>	<u>Rng.</u>	<u>Certificate of Location</u>		<u>BLM</u> <u>Serial</u> <u>Number</u>
				<u>Recorded At</u> <u>Book</u>	<u>Page</u>	
AL 1	28 & 33	19N	20W	6907	788	AMC 384908
AL 2	33	19N	20W	6907	790	AMC 384909
AL 3	33	19N	20W	6907	792	AMC 384910
AL 4	28 & 33	19N	20W	6907	794	AMC 384911

NO. OF CLAIMS) 4

AMOUNT \$5760.00

RECEIPT NO. 2033095

DATE 8/13/12

\*\* D: M-ASO\*\*

Very truly yours,  
Mojave Desert Minerals, LLC



Charles W. Bauer  
Exploration Manager

# MOJAVE DESERT MINERALS, LLC

---

August 13, 2012

RECEIVED  
BLM AZ STATE OFFICE  
2012 AUG 16 A 11: 29  
PHOENIX, ARIZONA

Bureau of Land Management  
Arizona State Office  
Mining Claim Section  
1 North Central Avenue, Suite 800  
Phoenix, AZ 85004


RE: Claim Maintenance Fee  
Submitted in Lieu of  
Annual Assessment Work

To Whom It May Concern:

Pursuant to Pub. L. 103-66 and on behalf of Mojave Desert Minerals, LLC, the owner of the attached listed unpatented mining claims Mo Jo 1-43 (Total Claims 43) situated in the Weaver Mining District, Mohave County, AZ, does hereby enclose a Claim Maintenance Fee of \$140.00 per claim in lieu of the requirement to perform and record Annual Assessment Work for the fiscal year of 2012.

NO. OF CLAIMS 43  
AMOUNT \$6020.00  
RECEIPT NO. 2033095  
NIT. AD  
\*\* BLM-ASO\*\*

Very truly yours,  
Mojave Desert Minerals, LLC

  
Charles W. Bauer  
Exploration Manager

**PORTLAND MINE  
MOHAVE COUNTY, ARIZONA**

<u>Name of Claim</u>	<u>FEE #</u>	<u>Tnshp/Range/Sec.</u>	<u>BLM S No.</u>
Mo Jo 1	2010066151	23N 21W 11	AMC 403777
Mo Jo 2	2010066152	23N 21W 11	AMC 403778
Mo Jo 3	2010066153	23N 21W 11	AMC 403779
Mo Jo 4	2010066154	23N 21W 11	AMC 403780
Mo Jo 5	2010066155	23N 21W 10 & 11	AMC 403781
Mo Jo 6	2010066156	23N 21W 10	AMC 403782
Mo Jo 7	2010066157	23N 21W 10	AMC 403783
Mo Jo 8	2010066158	23N 21W 10	AMC 403784
Mo Jo 9	2010066159	23N 21W 10	AMC 403785
Mo Jo 10	2010066160	23N 21W 10 & 15	AMC 403786
Mo Jo 11	2010066161	23N 21W 10 & 15	AMC 403787
Mo Jo 12	2010066162	23N 21W 10 & 15	AMC 403788
Mo Jo 13	2010066163	23N 21W 10 & 14	AMC 403789
Mo Jo 14	2010066164	23N 21W 11 & 14	AMC 403790
Mo Jo 15	2010066165	23N 21W 11 & 14	AMC 403791
Mo Jo 16	2010066166	23N 21W 11 & 14	AMC 403792
Mo Jo 17	2010066167	23N 21W 11 & 14	AMC 403793
Mo Jo 18	2010066168	23N 21W 11 & 14	AMC 403794
Mo Jo 19	2010066169	23N 21W 14	AMC 403795
Mo Jo 20	2010066170	23N 21W 14	AMC 403796
Mo Jo 21	2010066171	23N 21W 14	AMC 403797
Mo Jo 22	2010066172	23N 21W 14	AMC 403798
Mo Jo 23	2010066173	23N 21W 14	AMC 403799
Mo Jo 24	2010066174	23N 21W 14	AMC 403800
Mo Jo 25	2010066175	23N 21W 15	AMC 403801
Mo Jo 26	2010066176	23N 21W 15	AMC 403802
Mo Jo 27	2010066177	23N 21W 15	AMC 403803
Mo Jo 28	2010066178	23N 21W 15	AMC 403804
Mo Jo 29	2010066179	23N 21W 15	AMC 403805
Mo Jo 30	2010066180	23N 21W 15	AMC 403806
Mo Jo 31	2010066181	23N 21W 14	AMC 403807
Mo Jo 32	2010066182	23N 21W 14	AMC 403808
Mo Jo 33	2010066183	23N 21W 14	AMC 403809
Mo Jo 34	2010066184	23N 21W 14	AMC 403810
Mo Jo 35	2010066185	23N 21W 14	AMC 403811
Mo Jo 36	2010066186	23N 21W 14	AMC 403812

RECEIVED  
BLM AZ STATE OFF  
2012 AUG 16 A 11:  
PHOENIX, ARIZONA

Mo Jo 37	2010066187	23N 21W 14	AMC 403813
Mo Jo 38	2010066188	23N 21W 14	AMC 403814
Mo Jo 39	2010066189	23N 21W 14	AMC 403815
Mo Jo 40	2010066190	23N 21W 14	AMC 403816
Mo Jo 41	2010066191	23N 21W 14	AMC 403817
Mo Jo 42	2010066192	23N 21W 14	AMC 403818
Mo Jo 43	2010066193	23N 21W 14	AMC 403819

TOTAL: 43

RECEIVED  
BLM AZ STATE OFFICE  
2012 AUG 16 A 11: 29  
PHOENIX, ARIZONA



# Flat Rate Mailing Envelope

For Domestic and International Use

Visit us at [usps.com](http://usps.com)



Mojave Desert Minerals  
5525 W. 56th Avenue, Suite 100  
Arvada, CO 80002

Any amount of mailable material may be enclosed, as long as the envelope is not modified, and the contents are entirely confined within the envelope with the adhesive provided as the means of closure.

**INTERNATIONAL RESTRICTIONS APPLY:**

**4-POUND WEIGHT LIMIT ON INTERNATIONAL APPLIES**

Custom forms are required. Consult the International Mail Manual (IMM) at [pe.usps.gov](http://pe.usps.gov) or ask a retail associate for details.

To: /Destinataire:

Bureau of Land Management  
Arizona State Office  
Mining Claim Section  
1 North Central Ave., Suite 800  
Phoenix, AZ 85004

Country of Destination: /Pays de destination:



USPS packaging products have been awarded Cradle to Cradle Certification<sup>SM</sup> for their ecologically-intelligent design. For more information go to [mbdc.com/usps](http://mbdc.com/usps)  
Cradle to Cradle Certified<sup>SM</sup> is a certification mark of MBDC.

Please recycle.



Recycled Paper



EP14F

082708\_PM\_EP14F OCT 2008

This packaging is the property of the U.S. Postal Service<sup>®</sup> and is provided solely for use in sending Priority Mail<sup>®</sup> shipments. Misuse may be a violation of federal law. This packaging is not for resale. EP14F © U.S. Postal Service, Oct. 2008; All rights reserved.

UNITED STATES POSTAL SERVICE  
PITNEY BOWES  
\$005.15<sup>0</sup>  
02 1P  
000 1050003 AUG 14 2012  
MAILED FROM ZIP CODE 80002

RECEIVED  
STATE OF ARIZONA  
PHOENIX, ARIZONA

**United States Department of the Interior**  
**Bureau of Land Management**  
 LANDS/RECREATION & PLANNING  
 ONE N CENTRAL AVE  
 PHOENIX, AZ 85004 -2203  
 Phone: 602-417-9200

Receipt

No: 2633095

<b>Transaction #:</b> 2713630	
<b>Date of Transaction:</b> 08/17/2012	
<b>CUSTOMER:</b>	
MOJAVE DESERT MINERALS LLC 5525 W 56TH AVE STE 100 ARVADA, CO 80002-2804 US	

LINE #	QTY	DESCRIPTION	REMARKS	UNIT PRICE	TOTAL
1	1.00	LOCATABLE MINERALS / MINING CLAIMS-NOT NEW-UNADJUD, ONE AUTH NO. ONLY / MINING CLAIM MONEY RECEIVED <b>CASES: AMC35929/\$23800.00</b>	MAINT FEE PYMNT (170) 2013	- n/a -	23800.00
<b>TOTAL:</b>					<b>\$23,800.00</b>

PAYMENT INFORMATION			
1	AMOUNT:	23800.00	POSTMARKED: N/A
	TYPE:	CHECK	RECEIVED: 08/16/2012
	CHECK NO:	005239	
	NAME:	MOJAVE DESERT MINERALS LLC 5525 W 56TH AVE STE 100 ARVADA CO 80002-2804 US	

REMARKS

This receipt was generated by the automated BLM Collections and Billing System and is a paper representation of a portion of the official electronic record contained therein.



# Flat Rate Mailing Envelope

For Domestic and International Use

Visit us at [usps.com](http://usps.com)



Mojave Desert Minerals  
5525 W. 56th Avenue, Suite 100  
Arvada, CO 80002

Any amount of mailable material may be enclosed, as long as the envelope is not modified, and the contents are entirely confined within the envelope with the adhesive provided as the means of closure.

**INTERNATIONAL RESTRICTIONS APPLY:**

**4-POUND WEIGHT LIMIT ON INTERNATIONAL APPLIES**

Custom forms are required. Consult the International Mail Manual (IMM) at [pe.usps.gov](http://pe.usps.gov) or ask a retail associate for details.

To: / Destinaire:

Bureau of Land Management  
Arizona State Office  
Mining Claim Section  
1 North Central Ave., Suite 800  
Phoenix, AZ 85004

Country of Destination: / Pays de destination:



USPS packaging products have been awarded Cradle to Cradle Certification<sup>SM</sup> for their ecologically-intelligent design. For more information go to [mbdc.com/usps](http://mbdc.com/usps)  
Cradle to Cradle Certified<sup>SM</sup> is a certification mark of MBDC.

Please recycle.



EP14F

082708\_PM\_EP14F OCT 2008

This packaging is the property of the U.S. Postal Service<sup>®</sup> and is provided solely for use in sending Priority Mail<sup>®</sup> shipments. Misuse may be a violation of federal law. This packaging is not for resale. EP14F © U.S. Postal Service, Oct. 2008; All rights reserved.



AMC 35909  
AMC 12797  
AMC 322538  
AMC 375598

# MOJAVE DESERT MINERALS, LLC

AMC 377636  
AMC 6629  
AMC 35909  
AMC 384908  
AMC 403777

July 18, 2011

Bureau of Land Management  
Arizona State Office  
Mining Claim Section  
1 N. Central Avenue  
Suite 800  
Phoenix, AZ 85004

RECEIVED  
BLM AZ STATE OFFICE  
2011 JUL 21 A 7 4  
PHOENIX, ARIZONA

RE: Claim Maintenance Fee  
Submitted in Lieu of  
Annual Assessment Work

To Whom It May Concern:

Pursuant to Pub. L. 103-66 and on behalf of Mojave Desert Minerals LLC, the owner of the attached listed unpatented mining claims (Houghton Annex; Houghton Annex No.1: Mabel Fraction; Latite Fraction No.1 and 2; Latite No.4, 5 and 6; G. R. 1-13 and G. R. 16-19: Ruth 1-57, 59 and 61-66; Red Top, Red Top Extension, Red Top Extension No.1, Red Top Extension No.2) and Loot 1-22 (Total Claims 115); situated in the San Francisco Mining District, Mohave County, AZ, does hereby enclose a Claim Maintenance Fee of \$140.00 per claim in lieu of the requirement to perform and record Annual Assessment Work for the fiscal year of 2012.

Very truly yours,  
Mojave Desert Minerals, LLC  
*Charles W. Dalrymple*  
Charles W. Dalrymple  
Land Manager

NO. OF CLAIMS 170  
AMOUNT 23800.00  
RECEIPT NO. 2380002  
INIT: [Signature]  
\*\* BLM-ASO \*\*

**GOLD ROAD MINE  
MOHAVE COUNTY, ARIZONA**

<u>Name of Claim</u>	<u>Sec.</u>	<u>Tws.</u>	<u>Rng.</u>	<u>Certificate of Location Recorded At</u>		<u>BLM Serial Number</u>
				<u>Book</u>	<u>Page</u>	
Houghton Annex	11	19N	20W	3T 3R	274 489	A-MC 35929
Houghton Annex No. 1	11	19N	20W	3T	504	A-MC 35930
Mabel Fraction	11	19N	20W	QQ	242	A-MC 35936
Latite Fraction No. 1	11	19N	20W	3-U	449	A-MC 35934
Latite Fraction No. 2	11	19N	20W	3-U	450	A-MC 35935
Latite No. 4	11	19N	20W	3-U	452	A-MC 35931
Latite No. 5	13	19N	20W	3-U	453	A-MC 35932
Latite No. 6	13	19N	20W	3-U	454	A-MC 35933
G. R. 1	13	19N	20W	36	576-577	A-MC 35916
G.R. 2	13	19N	20W	36	578-579	A-MC 35917
G. R. 3	18	19N	19W	36	580-581	A-MC 35918
G. R. 4	18	19N	19W	36	582-583	A-MC 35919
G. R. 5	18	19N	19W	36	584-585	A-MC 35920
G. R. 6	18	19N	19W	36	586-587	A-MC 35921
G. R. 7	18	19N	19W	36	588-589	A-MC 35922
G. R. 8	13	19N	20W	109	411-412	A-MC 35923
G. R. 9	13	19N	20W	109	413-414	A-MC 35924
G. R. 10	13	19N	20W	109	415-416	A-MC 35925
G. R. 11	13	19N	20W	109	417-418	A-MC 35926
G. R. 12	18	19N	19W	109	419-420	A-MC 35927
G. R. 13	11	19N	20W	112	245-246	A-MC 35928
G. R. 16	13	19N	20W	416	183-184	A-MC 12799
G. R. 17	13	19N	20W	416	185-186	A-MC 12800
G. R. 18	13	19N	20W	416	187-188	A-MC 12801
G. R. 19	18	19N	19W	416	189-190	A-MC 12802
Red Top	13	19N	20W	Q	8	A-MC 35951
Red Top (Amended)	13	19N	20W	2203	38	A-MC 35951
Red Top Extension	13	19N	20W	AA	292	A-MC 35952
Red Top Extension No. 1	13	19N	20W	3-C	407	A-MC 35953
Red Top Extension No. 2	13	19N	20W	EE	186	A-MC 35954

RECEIVED  
 BLM AZ STATE OFFICE  
 2011 JUL 21 A 7:45

} 1 claim only

TOTAL: 29 ✓

GOLD ROAD MINE  
MOHAVE COUNTY, ARIZONA

<u>Name of Claim</u>	<u>Book/Page</u>	<u>Tnshp/Range/Sec. No.</u>	<u>BLM Serial Number</u>
Ruth 1	2059/878	19N 20W 11	AMC 322538
Ruth 2	2059/880	19N 20W 11	AMC 322539
Ruth 3	2059/882	19N 20W 11	AMC 322540
Ruth 4	2059/884	19N 20W 11	AMC 322541
Ruth 5	2059/886	19N 20W 11	AMC 322542
Ruth 6	2059/888	19N 20W 11	AMC 322543
Ruth 7	2059/890	19N 20W 11	AMC 322544
Ruth 8	2059/892	19N 20W 11	AMC 322545
Ruth 9	2059/894	19N 20W 11	AMC 322546
Ruth 10	2059/896	19N 20W 12	AMC 322547
Ruth 11	2059/898	19N 20W 12	AMC 322548
Ruth 12	2059/900	19N 20W 12	AMC 322549
Ruth 13	2059/902	19N 20W 12	AMC 322550
Ruth 14	2059/904	19N 20W 12	AMC 322551
Ruth 15	2059/906	19N 20W 13	AMC 322552
Ruth 16	2059/908	19N 20W 13	AMC 322553
Ruth 17	2059/910	19N 20W 13	AMC 322554
Ruth 18	2059/912	19N 20W 13	AMC 322555
Ruth 19	2059/914	19N 20W 13	AMC 322556
Ruth 20	2059/916	19N 19W 18	AMC 322557
Ruth 21	2059/918	19N 19W 18	AMC 322558
Ruth 22	2059/920	19N 19W 18	AMC 322559
Ruth 23	2059/922	19N 19W 18	AMC 322560
Ruth 24	2059/924	19N 19W 18	AMC 322561
Ruth 25	2059/926	19N 19W 18	AMC 322562
Ruth 26	2059/928	19N 19W 18	AMC 322563
Ruth 27	2059/930	19N 19W 18	AMC 322564
Ruth 28	2059/932	19N 19W 18	AMC 322565
Ruth 29	2059/934	19N 19W 18	AMC 322566
Ruth 30	2059/936	19N 19W 18	AMC 322567
Ruth 31	2059/938	19N 19W 18	AMC 322568
Ruth 32	2059/940	19N 19W 18	AMC 322569
Ruth 33	2059/942	19N 19W 18	AMC 322570
Ruth 34	2059/944	19N 19W 18	AMC 322571
Ruth 35	2059/946	19N 19W 18	AMC 322572
Ruth 36	2059/948	19N 19W 18	AMC 322573
Ruth 37	2059/950	19N 19W 18	AMC 322574
Ruth 38	2059/952	19N 19W 18	AMC 322575
Ruth 39	2059/954	19N 19W 18	AMC 322576
Ruth 40	2059/956	19N 19W 18	AMC 322577
Ruth 41	2059/958	19N 19W 18	AMC 322578
Ruth 42	2059/960	19N 20W 11	AMC 322579
Ruth 43	2059/962	19N 20W 11	AMC 322580
Ruth 44	2059/964	19N 20W 11	AMC 322581
Ruth 45	2059/966	19N 20W 11	AMC 322582

RECEIVED  
BLM AZ STATE OFFICE

<u>Name of Claim</u>	<u>Book/Page</u>	<u>Tnshp/Range/Sec. No.</u>	<u>BLM Serial Number</u>
Ruth 46	2059/968	19N 20W 14	AMC 322583
Ruth 47	2059/970	19N 20W 11	AMC 322584
Ruth 48	2059/972	19N 20W 14	AMC 322585
Ruth 49	2059/974	19N 20W 14	AMC 322586
Ruth 50	2059/976	19N 20W 14	AMC 322587
Ruth 51	2059/978	19N 20W 14	AMC 322588
Ruth 52	2059/980	19N 20W 14	AMC 322589
Ruth 53	2059/982	19N 20W 14	AMC 322590
Ruth 54	2059/984	19N 20W 13	AMC 322591
Ruth 55	2059/986	19N 20W 14	AMC 322592
Ruth 56	2059/988	19N 20W 14	AMC 322593
Ruth 57	2059/990	19N 20W 13	AMC 322594
Ruth 59	2059/994	19N 20W 13	AMC 322596
Ruth 61	2059/998	19N 20W 13	AMC 322598
Ruth 62	2059/1000	19N 20W 13	AMC 322599
Ruth 63	2060/1	19N 20W 13	AMC 322600
Ruth 64	2060/3	19N 20W 13	AMC 322601
Ruth 65	2060/5	19N 20W 13	AMC 322602
Ruth 66	2060/7	19N 20W 13	AMC 322603

TOTAL: 64

PHOENIX, ARIZONA

2011 JUL 21 A 7:45

RECEIVED  
BLM AZ STATE OFFICE

**GOLD ROAD MINE  
MOHAVE COUNTY, ARIZONA**

<u>Name of claim</u>	<u>Book/Page</u>	<u>Tnshp/Range/Sec. No.</u>	<u>BLM S. No.</u>
Loot 1	6551 / 947	19N 20W 12	AMC 375598
Loot 2	6551 / 949	19N 20W 12	AMC 375599
Loot 3	6551 / 951	19N 20W 12	AMC 375600
Loot 4	6551 / 953	19N 20W 12	AMC 375601
Loot 5	6551 / 955	19N 20W 12	AMC 375602
Loot 6	6551 / 957	19N 20W 12	AMC 375603
Loot 7	6645 / 630	19N 20W 2&11	AMC 377636
Loot 8	6645 / 632	19N 20W 11	AMC 377637
Loot 9	6645 / 634	19N 20W 2	AMC 377638
Loot 10	6645 / 636	19N 20W 2	AMC 377639
Loot 11	6645 / 638	19N 20W 11	AMC 377640
Loot 12	6645 / 640	19N 20W 11	AMC 377641
Loot 13	6645 / 642	19N 20W 2	AMC 377642
Loot 14	6645 / 644	19N 20W 2	AMC 377643
Loot 15	6645 / 646	19N 20W 11	AMC 377644
Loot 16	6645 / 648	19N 20W 11	AMC 377645
Loot 17	6645 / 650	19N 20W 2	AMC 377646
Loot 18	6645 / 652	19N 20W 2	AMC 377647
Loot 19	6645 / 654	19N 20W 11	AMC 377648
Loot 20	6645 / 656	19N 20W 2&3	AMC 377649
Loot 21	6645 / 658	19N 20W 2&3	AMC 377650
Loot 22	6645 / 660	19N 20W 10&11	AMC 377651

TOTAL: 22

RECEIVED  
BLM AZ STATE OFFICE  
2011 JUL 21 A 7:45  
PHOENIX, ARIZONA

# MOJAVE DESERT MINERALS, LLC

---

Bureau of Land Management  
Arizona State Office  
Mining Claim Section  
1 N. Central Avenue  
Suite 800  
Phoenix, AZ 85004


RECEIVED  
BLM AZ STATE OFFICE  
JUL 21 A 7 45  
PHOENIX, ARIZONA

RE: Claim Maintenance Fee  
Submitted in Lieu of  
Annual Assessment Work

To Whom It May Concern:

Pursuant to Pub. L. 103-66 and on behalf of La Cuesta International, Inc., whose address is P.O. Box 4209, Kingman, AZ 86402, the owner of the following listed unpatented claims situated in the San Francisco Mining District, Mohave County, AZ and Mojave Desert Minerals, LLC. who holds a valid lease with an option to purchase, does hereby enclose a Claim Maintenance Fee of \$140.00 per claim in lieu of the requirement to perform and record Annual Assessment work for the fiscal year of 2012.

<u>Name of Claim</u>	<u>Sec.</u>	<u>Tws.</u>	<u>Rng.</u>	<u>Certificate of Location BLM</u>		<u>Serial</u>
				<u>Book</u>	<u>Page</u>	
Mace	15	19N	20W	271	57	AMC 6629
Mace Extension	15	19N	20W	271	56	AMC 6630

Very truly yours,  
Mojave Desert Minerals, LLC  
  
Charles W. Dalrymple  
Land Manager

# MOJAVE DESERT MINERALS, LLC

---

Bureau of Land Management  
Arizona State Office  
Mining Claim Section  
1 N. Central Avenue  
Suite 800  
Phoenix, Az 85004

July 18, 2011

RECEIVED  
BLM AZ STATE OFFICE  
2011 JUL 21 A 7:45  
PHOENIX, ARIZONA

RE: Claim Maintenance Fee/  
Notice of Intent to Hold  
(6) Mill Sites "Gold Road  
Mine"

To Who It May Concern:

Pursuant to Pub. L. 103-66 and on behalf of Mojave Desert Minerals, LLC, the owner of the following listed unpatented mill sites situated in the San Francisco Mining District, Mohave County, Az, does hereby enclose a Claim Maintenance Fee of \$140.00 per mill site to cover holding fees for the fiscal year 2012.

<u>BLM Serial No.</u>	<u>Name</u>	<u>Recorded</u>	<u>Book</u>	<u>Page</u>
AMC 35909	Bull Run Mill Site & Water Right		1	347
AMC 35910	Climax Mill Site & Water Right		1	487
AMC 35911	Gold Brook Mill Site		1	348
AMC 35912	Railroad Mill Site		2	66
AMC 35913	Surprise Mill Site & Water Right		1	343
AMC 35914	Tip Top Mill Site		1	409

Very truly yours,  
Mojave Desert Minerals, LLC



Charles W. Dalrymple  
Land Manager

# MOJAVE DESERT MINERALS, LLC

---

Bureau of Land Management  
Arizona State Office  
Mining Claim Section  
1 N. Central Avenue  
Suite 800  
Phoenix, AZ 85004

July 18, 2011

RECEIVED  
BLM AZ STATE OFFICE  
2011 JUL 21 A 7:45  
PHOENIX, ARIZONA


RE: Claim Maintenance Fee  
Submitted in Lieu of  
Annual Assessment Work

To Whom It May Concern:

Pursuant to Pub. L. 103-66 and on behalf of Mojave Desert Minerals, LLC, the owner of the following listed unpatented mining claims situated in the San Francisco Mining District, Mohave County, AZ, does hereby enclose a Claim Maintenance Fee of \$140.00 per mining claim in lieu of the requirement to perform and record Annual Assessment Work for the fiscal year of 2012.

<u>Name of Claim</u>	<u>Book/Page</u>	<u>Tnshp/Range/Sec No.</u>	<u>BLM S. No.</u>
AL 1	6907 / 788	19N 20W 28 &33	AMC 384908
AL 2	6907 / 790	19N 20W 33	AMC 384909
AL 3	6907 / 792	19N 20W 33	AMC 384910
AL 4	6907 / 794	19N 20W 28 & 33	AMC 384911

Very truly yours,  
Mojave Desert Minerals, LLC

  
Charles W. Dalrymple  
Land Manager



# MOJAVE DESERT MINERALS, LLC

---


Bureau of Land Management  
Arizona State Office  
Mining Claim Section  
1 N. Central Avenue  
Suite 800  
Phoenix, AZ 85004

July 18, 2011  
RECEIVED  
BLM AZ STATE OFFICE  
2011 JUL 21 A 7:46  
PHOENIX, ARIZONA

RE: Claims Maintenance Fee  
Submitted in Lieu of  
Annual Assessment Work

To Whom It May Concern:

Pursuant to Pub. L. 103-66 and on behalf of Mojave Desert Minerals, LLC, the owner of the attached listed unpatented mining claims Mo Jo 1-43 (Total Claims 43) situated in the Weaver Mining District, Mohave County, AZ, does hereby enclose a Claim Maintenance Fee of \$140.00 per mining claim in lieu of the requirement to perform and record Annual Assessment Work for the fiscal year of 2012.

Very truly yours,  
Mojave Desert Minerals, LLC  
  
Charles W. Dalrymple  
Land Manager

**PORTLAND MINE  
MOHAVE COUNTY, ARIZONA**

<u>Name of Claim</u>	<u>FEE #</u>	<u>Tnshp/Range/Sec.</u>	<u>BLM S No.</u>
Mo Jo 1	2010066151	23N 21W 11	AMC 403777
Mo Jo 2	2010066152	23N 21W 11	AMC 403778
Mo Jo 3	2010066153	23N 21W 11	AMC 403779
Mo Jo 4	2010066154	23N 21W 11	AMC 403780
Mo Jo 5	2010066155	23N 21W 10 & 11	AMC 403781
Mo Jo 6	2010066156	23N 21W 10	AMC 403782
Mo Jo 7	2010066157	23N 21W 10	AMC 403783
Mo Jo 8	2010066158	23N 21W 10	AMC 403784
Mo Jo 9	2010066159	23N 21W 10	AMC 403785
Mo Jo 10	2010066160	23N 21W 10 & 15	AMC 403786
Mo Jo 11	2010066161	23N 21W 10 & 15	AMC 403787
Mo Jo 12	2010066162	23N 21W 10 & 15	AMC 403788
Mo Jo 13	2010066163	23N 21W 10 & 14	AMC 403789
Mo Jo 14	2010066164	23N 21W 11 & 14	AMC 403790
Mo Jo 15	2010066165	23N 21W 11 & 14	AMC 403791
Mo Jo 16	2010066166	23N 21W 11 & 14	AMC 403792
Mo Jo 17	2010066167	23N 21W 11 & 14	AMC 403793
Mo Jo 18	2010066168	23N 21W 11 & 14	AMC 403794
Mo Jo 19	2010066169	23N 21W 14	AMC 403795
Mo Jo 20	2010066170	23N 21W 14	AMC 403796
Mo Jo 21	2010066171	23N 21W 14	AMC 403797
Mo Jo 22	2010066172	23N 21W 14	AMC 403798
Mo Jo 23	2010066173	23N 21W 14	AMC 403799
Mo Jo 24	2010066174	23N 21W 14	AMC 403800
Mo Jo 25	2010066175	23N 21W 15	AMC 403801
Mo Jo 26	2010066176	23N 21W 15	AMC 403802
Mo Jo 27	2010066177	23N 21W 15	AMC 403803
Mo Jo 28	2010066178	23N 21W 15	AMC 403804
Mo Jo 29	2010066179	23N 21W 15	AMC 403805
Mo Jo 30	2010066180	23N 21W 15	AMC 403806
Mo Jo 31	2010066181	23N 21W 14	AMC 403807
Mo Jo 32	2010066182	23N 21W 14	AMC 403808
Mo Jo 33	2010066183	23N 21W 14	AMC 403809
Mo Jo 34	2010066184	23N 21W 14	AMC 403810
Mo Jo 35	2010066185	23N 21W 14	AMC 403811
Mo Jo 36	2010066186	23N 21W 14	AMC 403812

RECEIVED  
 BLM AZ STATE OFFICE  
 JUL 28 2011  
 PORTLAND MINE

Mo Jo 37	2010066187	23N 21W 14	AMC 403813
Mo Jo 38	2010066188	23N 21W 14	AMC 403814
Mo Jo 39	2010066189	23N 21W 14	AMC 403815
Mo Jo 40	2010066190	23N 21W 14	AMC 403816
Mo Jo 41	2010066191	23N 21W 14	AMC 403817
Mo Jo 42	2010066192	23N 21W 14	AMC 403818
Mo Jo 43	2010066193	23N 21W 14	AMC 403819

TOTAL: 43 ✓

RECEIVED  
BLM AZ STATE OFFICE  
2011 JUL 21 A 7:46  
PHOENIX, ARIZONA

**United States Department of the Interior**  
**Bureau of Land Management**  
 LANDS/RECREATION & PLANNING  
 ONE N CENTRAL AVE  
 PHOENIX, AZ 85004 -2203  
 Phone: 602-417-9200

Receipt

No: 2386602

<b>Transaction #:</b> 2461612	
<b>Date of Transaction:</b> 07/21/2011	
<b>CUSTOMER:</b>	
MOJAVE DESERT MINERALS LLC 9500 W 49TH AVE STE D1000 WHEAT RIDGE, CO 80033-2284 US	

LINE #	QTY	DESCRIPTION	REMARKS	UNIT PRICE	TOTAL
1	1.00	LOCATABLE MINERALS / MINING CLAIMS-NOT NEW-UNADJUD, ONE AUTH NO. ONLY / MINING CLAIM MONEY RECEIVED CASES: AMC35929/\$23800.00	MAINT-170	- n/a -	23800.00
<b>TOTAL:</b>					<b>\$23,800.00</b>

PAYMENT INFORMATION					
1	AMOUNT:	23800.00	POSTMARKED:	07/20/2011	
	TYPE:	CHECK	RECEIVED:	07/21/2011	
	CHECK NO:	2835			
	NAME:	MOHAVE DESERT MINERALS LLC 9500 W 49TH AVE STE D1000 WHEAT RIDGE CO 80033-2284 US			

REMARKS

This receipt was generated by the automated BLM Collections and Billing System and is a paper representation of a portion of the official electronic record contained therein.

**Extremely Urgent**

This envelope is for use with the following services:

**UPS Next Day Air®**  
**UPS Worldwide Express<sup>SM</sup>**  
**UPS 2nd Day Air®**

Visit **ups.com**® or call **1-800-PICK-UPS**® (1-800-742-5877) to schedule a pickup or find a drop off location near you.





**Domestic Shipments**

- To qualify for the Letter rate, UPS Express Envelopes may only contain correspondence, urgent documents, and/or electronic media, and must weigh 8 oz. or less. UPS Express Envelopes containing items other than those listed or weighing more than 8 oz. will be billed by weight.

**International Shipments**

- The UPS Express Envelope may be used only for documents of no commercial value. Certain countries consider elec ups.com/importexport to verify if you
- To qualify for the Letter rate, the UPS Express Envelopes weighing more

**Note:** Express Envelopes are not recommended for containing sensitive personal information or cash equivalent.

WRT 3034245355 WATER REMEDIATION TECHNOLOGY 9500 W 49TH AVENUE WHEAT RIDGE CO 80033	1.0 LBS LTR	1 OF 1
<b>SHIP TO:</b> MINING CLAIMS SECTION 602-417-9528 BLM AZ STATE OFFICE 1 N. CENTRAL AVENUE, SUITE 800 PHOENIX AZ 85004-4427		
	<b>AZ 850 9-04</b> 	
<b>UPS NEXT DAY AIR</b>		<b>1</b>
TRACKING #: 1Z F48 W87 01 9196 8845		
		
BILLING: P/P		
 ™		

UIS 13.5.32. WXPIE80 15.0A 04/2011

**Apply shipping documents on this side.**

Do not use this envelope for:

- UPS Ground**
- UPS Standard**
- UPS 3 Day Select®**
- UPS Worldwide Expedited®**

PHOENIX, ARIZONA

2011 JUL 20 A 10:03

RECEIVED  
BLM AZ STATE OFFICE

International Shipping Notice - Carriage hereunder may be subject to the rules relating to liability and other terms and/or conditions established by the Convention for the Unification of Certain Rules Relating to International Carriage by Air (the "Warsaw Convention") and/or the Convention on the Contract for the International Carriage of Goods by Road (the "CMR Convention"). These commodities, technology or software were exported from the U.S. in accordance with the Export Administration Regulations. Diversion contrary to U.S. law prohibited.

010195101 1/10 PAC United Parcel Service, Louisville, KY

# Express Envelope

Synchronizing the world of commerce™



BLM AZ STATE OFFICE  
1 N CENTRAL AVE  
STE 800  
PHOENIX AZ 85004-4414

P: RED S: WHITE I: 57C

0502-1030

12F48W87019196 8845

SAT08485 JUL 20 05 43:31 2011

US 8514 HIFFS 10 2.1 SAT0848E2e

1030

# ADDWEST MINERALS, INC.

Amc 35909 322538  
12797 375598  
6629 377636  
384908

Bureau of Land Management  
Arizona State Office  
Mining Claim Section  
1 N. Central Avenue  
Suite 800  
Phoenix, AZ 85004

July 9 2010  
RECEIVED  
BLM AZ STATE OFFICE  
2010 JUL 13 A 7:48  
PHOENIX, ARIZONA

RE: Claim Maintenance Fee  
Submitted in Lieu of  
Annual Assessment Work

To Whom It May Concern:

Pursuant to Pub. L. 103-66 and on behalf of Addwest Minerals, Inc., the owner of the attached listed unpatented mining claims (Houghton Annex; Houghton Annex No.1: Mabel Fraction; Latite Fraction No.1 and 2; Latite No.4, 5 and 6; G. R. 1-13 and G. R. 16-19: Ruth 1-57, 59 and 61-66; Red Top, Red Top Extension, Red Top Extension No.1, Red Top Extension No.2) and Loot 1-22 (Total Claims 115); situated in the San Francisco Mining District, Mohave County, AZ, does hereby enclose a Claim Maintenance Fee of \$140.00 per claim in lieu of the requirement to perform and record Annual Assessment Work for the fiscal year of 2011.

ENTERED INTO COMPUTER  
JUL 22 2010 AB

Very truly yours,  
Addwest Minerals, Inc.  
*Charles W. Dalrymple*  
Charles W. Dalrymple  
Land Manager

NO. OF CLAIMS 127  
AMOUNT 17780.00  
RECEIPT NO. 2149788  
INIT. *SPB*  
\*\* BLM-ASO\*\*

Amc 35909  
12797

GOLD ROAD MINE  
MOHAVE COUNTY, ARIZONA

Name of Claim	Sec.	Tws.	Rng.	Certificate of Location		BLM Serial Number
				Book	Page	
Houghton Annex	11	19N	20W	3T	274	A-MC 35929
				3R	489	
Houghton Annex No. 1	11	19N	20W	3T	504	A-MC 35930
Mabel Fraction	11	19N	20W	QQ	242	A-MC 35936
Latite Fraction No. 1	11	19N	20W	3-U	449	A-MC 35934
Latite Fraction No. 2	11	19N	20W	3-U	450	A-MC 35935
Latite No. 4	11	19N	20W	3-U	452	A-MC 35931
Latite No. 5	13	19N	20W	3-U	453	A-MC 35932
Latite No. 6	13	19N	20W	3-U	454	A-MC 35933
G. R. 1	13	19N	20W	36	576-577	A-MC 35916
G. R. 2	13	19N	20W	36	578-579	A-MC 35917
G. R. 3	18	19N	19W	36	580-581	A-MC 35918
G. R. 4	18	19N	19W	36	582-583	A-MC 35919
G. R. 5	18	19N	19W	36	584-585	A-MC 35920
G. R. 6	18	19N	19W	36	586-587	A-MC 35921
G. R. 7	18	19N	19W	36	588-589	A-MC 35922
G. R. 8	13	19N	20W	109	411-412	A-MC 35923
G. R. 9	13	19N	20W	109	413-414	A-MC 35924
G. R. 10	13	19N	20W	109	415-416	A-MC 35925
G. R. 11	13	19N	20W	109	417-418	A-MC 35926
G. R. 12	18	19N	19W	109	419-420	A-MC 35927
G. R. 13	11	19N	20W	112	245-246	A-MC 35928
G. R. 16	13	19N	20W	416	183-184	A-MC 12799
G. R. 17	13	19N	20W	416	185-186	A-MC 12800
G. R. 18	13	19N	20W	416	187-188	A-MC 12801
G. R. 19	18	19N	19W	416	189-190	A-MC 12802
Red Top	13	19N	20W	Q	8	A-MC 35951
Red Top (Amended)	13	19N	20W	2203	38	A-MC 35951
Red Top Extension	13	19N	20W	AA	292	A-MC 35952
Red Top Extension No. 1	13	19N	20W	3-C	407	A-MC 35953
Red Top Extension No. 2	13	19N	20W	EE	186	A-MC 35954

RECEIVED  
BLM AZ STATE OFFICE

2010 JUL 13 A 7:48  
PHOENIX ARIZONA

} 1 claim only

Lead #  
35916-36  
35951-54  
12799-12802  
35909  
"  
12797

TOTAL: 29



GOLD ROAD MINE  
MOHAVE COUNTY, ARIZONA

AMC 322538

<u>Name of Claim</u>	<u>Book/Page</u>	<u>Tnshp/Range/Sec. No.</u>	<u>BLM Serial Number</u>
Ruth 1	2059/878	19N 20W 11	AMC 322538
Ruth 2	2059/880	19N 20W 11	AMC 322539
Ruth 3	2059/882	19N 20W 11	AMC 322540
Ruth 4	2059/884	19N 20W 11	AMC 322541
Ruth 5	2059/886	19N 20W 11	AMC 322542
Ruth 6	2059/888	19N 20W 11	AMC 322543
Ruth 7	2059/890	19N 20W 11	AMC 322544
Ruth 8	2059/892	19N 20W 11	AMC 322545
Ruth 9	2059/894	19N 20W 11	AMC 322546
Ruth 10	2059/896	19N 20W 12	AMC 322547
Ruth 11	2059/898	19N 20W 12	AMC 322548
Ruth 12	2059/900	19N 20W 12	AMC 322549
Ruth 13	2059/902	19N 20W 12	AMC 322550
Ruth 14	2059/904	19N 20W 12	AMC 322551
Ruth 15	2059/906	19N 20W 13	AMC 322552
Ruth 16	2059/908	19N 20W 13	AMC 322553
Ruth 17	2059/910	19N 20W 13	AMC 322554
Ruth 18	2059/912	19N 20W 13	AMC 322555
Ruth 19	2059/914	19N 20W 13	AMC 322556
Ruth 20	2059/916	19N 19W 18	AMC 322557
Ruth 21	2059/918	19N 19W 18	AMC 322558
Ruth 22	2059/920	19N 19W 18	AMC 322559
Ruth 23	2059/922	19N 19W 18	AMC 322560
Ruth 24	2059/924	19N 19W 18	AMC 322561
Ruth 25	2059/926	19N 19W 18	AMC 322562
Ruth 26	2059/928	19N 19W 18	AMC 322563
Ruth 27	2059/930	19N 19W 18	AMC 322564
Ruth 28	2059/932	19N 19W 18	AMC 322565
Ruth 29	2059/934	19N 19W 18	AMC 322566
Ruth 30	2059/936	19N 19W 18	AMC 322567
Ruth 31	2059/938	19N 19W 18	AMC 322568
Ruth 32	2059/940	19N 19W 18	AMC 322569
Ruth 33	2059/942	19N 19W 18	AMC 322570
Ruth 34	2059/944	19N 19W 18	AMC 322571
Ruth 35	2059/946	19N 19W 18	AMC 322572
Ruth 36	2059/948	19N 19W 18	AMC 322573
Ruth 37	2059/950	19N 19W 18	AMC 322574
Ruth 38	2059/952	19N 19W 18	AMC 322575
Ruth 39	2059/954	19N 19W 18	AMC 322576
Ruth 40	2059/956	19N 19W 18	AMC 322577
Ruth 41	2059/958	19N 19W 18	AMC 322578
Ruth 42	2059/960	19N 20W 11	AMC 322579
Ruth 43	2059/962	19N 20W 11	AMC 322580
Ruth 44	2059/964	19N 20W 11	AMC 322581
Ruth 45	2059/966	19N 20W 11	AMC 322582 →

RECEIVED  
BLM AZ STATE OFFICE

<u>Name of Claim</u>	<u>Book/Page</u>	<u>Tnshp/Range/Sec. No.</u>	<u>BLM Serial Number</u>
Ruth 46	2059/968	19N 20W 14	AMC 322583
Ruth 47	2059/970	19N 20W 11	AMC 322584
Ruth 48	2059/972	19N 20W 14	AMC 322585
Ruth 49	2059/974	19N 20W 14	AMC 322586
Ruth 50	2059/976	19N 20W 14	AMC 322587
Ruth 51	2059/978	19N 20W 14	AMC 322588
Ruth 52	2059/980	19N 20W 14	AMC 322589
Ruth 53	2059/982	19N 20W 14	AMC 322590
Ruth 54	2059/984	19N 20W 13	AMC 322591
Ruth 55	2059/986	19N 20W 14	AMC 322592
Ruth 56	2059/988	19N 20W 14	AMC 322593
Ruth 57	2059/990	19N 20W 13	AMC 322594
Ruth 59	2059/994	19N 20W 13	AMC 322596
Ruth 61	2059/998	19N 20W 13	AMC 322598
Ruth 62	2059/1000	19N 20W 13	AMC 322599
Ruth 63	2060/1	19N 20W 13	AMC 322600
Ruth 64	2060/3	19N 20W 13	AMC 322601
Ruth 65	2060/5	19N 20W 13	AMC 322602
Ruth 66	2060/7	19N 20W 13	AMC 322603

TOTAL: 64

322538-594  
 322596  
 322598-603

Lead #

322538

"  
"

RECEIVED  
 BLM AZ STATE OFFICE  
 200 JUL 13 A 7:48  
 PHOENIX, ARIZONA

Amc 375598  
377636

GOLD ROAD MINE  
MOHAVE COUNTY, ARIZONA

<u>Name of claim</u>	<u>Book/Page</u>	<u>Tnshp/Range/Sec. No.</u>	<u>BLM S. No.</u>
Loot 1	6551 / 947	19N 20W 12	AMC 375598
Loot 2	6551 / 949	19N 20W 12	AMC 375599
Loot 3	6551 / 951	19N 20W 12	AMC 375600
Loot 4	6551 / 953	19N 20W 12	AMC 375601
Loot 5	6551 / 955	19N 20W 12	AMC 375602
Loot 6	6551 / 957	19N 20W 12	AMC 375603
Loot 7	6645 / 630	19N 20W 2&11	AMC 377636
Loot 8	6645 / 632	19N 20W 11	AMC 377637
Loot 9	6645 / 634	19N 20W 2	AMC 377638
Loot 10	6645 / 636	19N 20W 2	AMC 377639
Loot 11	6645 / 638	19N 20W 11	AMC 377640
Loot 12	6645 / 640	19N 20W 11	AMC 377641
Loot 13	6645 / 642	19N 20W 2	AMC 377642
Loot 14	6645 / 644	19N 20W 2	AMC 377643
Loot 15	6645 / 646	19N 20W 11	AMC 377644
Loot 16	6645 / 648	19N 20W 11	AMC 377645
Loot 17	6645 / 650	19N 20W 2	AMC 377646
Loot 18	6645 / 652	19N 20W 2	AMC 377647
Loot 19	6645 / 654	19N 20W 11	AMC 377648
Loot 20	6645 / 656	19N 20W 2&3	AMC 377649
Loot 21	6645 / 658	19N 20W 2&3	AMC 377650
Loot 22	6645 / 660	19N 20W 10&11	AMC 377651

375598 - 603  
377636 - 651

Lead #  
375598  
377636

TOTAL: 22

RECEIVED  
BLM AZ STATE OFFICE  
2010 JUL 13 A 1:48  
PHOENIX, ARIZONA

# ADDWEST MINERALS, INC.

AMC 35909

Bureau of Land Management  
Arizona State Office  
Mining Claim Section  
1 N. Central Avenue  
Suite 800  
Phoenix, Az 85004

RECEIVED  
BLM AZ STATE OFFICE  
JUL 13 A 7:48  
PHOENIX, ARIZONA

RE: Claim Maintenance Fee/  
Notice of Intent to Hold  
(6) Mill Sites "Gold Road  
Mine"

To Who It May Concern:

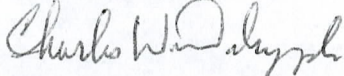
Pursuant to Pub. L. 103-66 and on behalf of Addwest Minerals, Inc., the owner of the following listed unpatented mill sites situated in the San Francisco Mining District, Mohave County, Az, does hereby enclose a Claim Maintenance Fee of \$140.00 per mill site to cover holding fees for the fiscal year 2011.

<u>BLM Serial No.</u>	<u>Name</u>	<u>Recorded</u>	<u>Book</u>	<u>Page</u>
AMC 35909 ✓	Bull Run Mill Site & Water Right		1	347
AMC 35910	Climax Mill Site & Water Right		1	487
AMC 35911	Gold Brook Mill Site		1	348
AMC 35912	Railroad Mill Site		2	66
AMC 35913	Surprise Mill Site & Water Right		1	343
AMC 35914 ✓	Tip Top Mill Site		1	409

35909-914

AMC Lead #  
35909

Very truly yours,  
Addwest Minerals, Inc.

  
Charles W. Dalrymple  
Land Manager

# ADDWEST MINERALS, III C.

AMC 384908

Bureau of Land Management  
Arizona State Office  
Mining Claim Section  
1 N. Central Avenue  
Suite 800  
Phoenix, AZ 85004

RECEIVED  
BLM AZ STATE OFFICE  
JUL 13 A 7:48  
PHOENIX, ARIZONA

RE: Claim Maintenance Fee  
Submitted in Lieu of  
Annual Assessment Work

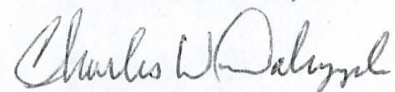
To Whom It May Concern:

Pursuant to Pub. L. 103-66 and on behalf of Addwest Minerals, Inc., the owner of the following listed unpatented mining claims situated in the San Francisco Mining District, Mohave County, AZ, does hereby enclose a Claim Maintenance Fee of \$140.00 per mining claim in lieu of the requirement to perform and record Annual Assessment Work for the fiscal year of 2011.

<u>Name of Claim</u>	<u>Book/Page</u>	<u>Tnshp/Range/Sec No.</u>	<u>BLM S. No.</u>
AL 1	6907 / 788	19N 20W 28 &33	AMC 384908
AL 2	6907 / 790	19N 20W 33	AMC 384909
AL 3	6907 / 792	19N 20W 33	AMC 384910
AL 4	6907 / 794	19N 20W 28 & 33	AMC 384911

384908-911      Lead # 384908

Very truly yours,  
Addwest Minerals, Inc.

  
Charles W. Dalrymple  
Land Manager

# ADDWEST MINERALS, INC.

AMC 6629

Bureau of Land Management  
Arizona State Office  
Mining Claim Section  
1 N. Central Avenue  
Suite 800  
Phoenix, AZ 85004

RECEIVED  
BLM AZ STATE OFFICE  
JUL 13 A 7:48  
PHOENIX, ARIZONA

RE: Claim Maintenance Fee  
Submitted in Lieu of  
Annual Assessment Work

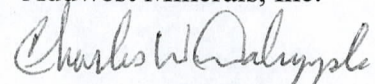
To Whom It May Concern:

Pursuant to Pub. L. 103-66 and on behalf of La Cuesta International, Inc., whose address is P.O. Box 4209, Kingman, AZ 86402, the owner of the following listed unpatented claims situated in the San Francisco Mining District, Mohave County, AZ and Addwest Minerals, Inc. who holds a valid lease with an option to purchase, does hereby enclose a Claim Maintenance Fee of \$140.00 per claim in lieu of the requirement to perform and record Annual Assessment work for the fiscal year of 2011.

<u>Name of Claim</u>	<u>Sec.</u>	<u>Tws.</u>	<u>Rng.</u>	Certificate of Location BLM		<u>Serial Number</u>
				<u>Recorded At</u>	<u>Page</u>	
Mace	15	19N	20W	<u>Book</u> 271	<u>Page</u> 57	AMC 6629
Mace Extension	15	19N	20W	271	56	AMC 6630

Lead #  
6629 - 6630  
6629

Very truly yours,  
Addwest Minerals, Inc.



Charles W. Dalrymple  
Land Manager

United States Department of the Interior  
 Bureau of Land Management  
 LANDS/RECREATION & PLANNING  
 ONE N CENTRAL AVE  
 PHOENIX, AZ 85004 -2203  
 Phone:

Receipt

No:

2169788

Transaction #: 2239220		<b>ENTERED INTO COMPUTER</b>
Date of Transaction: 07/13/2010		
CUSTOMER:	ADDWEST MINERALS INC 9500 W 49TH AVE STE D100 WHEAT RIDGE, CO 80033-2239 US	JUL 22 2010 <i>pb</i>

LINE #	QTY	DESCRIPTION	REMARKS	UNIT PRICE	TOTAL
1	1.00	LOCATABLE MINERALS / MINING CLAIMS-NOT NEW-UNADJUD, ONE AUTH NO. ONLY / MINING CLAIM MONEY RECEIVED CASES: AMC35929/\$17780.00	MAINT-127	- n/a -	17780.00
<b>TOTAL:</b>					<b>\$17,780.00</b>

PAYMENT INFORMATION					
1	AMOUNT:	17780.00	POSTMARKED:	07/09/2010	
	TYPE:	CHECK	RECEIVED:	07/13/2010	
	CHECK NO:	001445			
	NAME:	ADDWEST MINERALS INC 9500 W 49TH AVE STE D100 WHEAT RIDGE CO 80033-2239 US			

REMARKS

This receipt was generated by the automated BLM Collections and Billing System and is a paper representation of a portion of the official electronic record contained therein.





# ADDWEST MINERALS, INC.

AMC35909

12797  
322538  
375598  
377636  
6629  
384908  
383238  
384827

August 10, 2009

PHOENIX, ARIZONA

2009 AUG 13 A 8:34

RECEIVED  
LM AZ STATE OFFICE

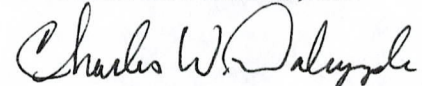
Bureau of Land Management  
Arizona State Office  
Mining Claim Section  
1 N. Central Avenue  
Suite 800  
Phoenix, AZ 85004

RE: Claim Maintenance Fee  
Submitted in Lieu of  
Annual Assessment Work

To Whom It May Concern:

Pursuant to Pub. L. 103-66 and on behalf of Addwest Minerals, Inc., the owner of the attached listed unpatented mining claims (Houghton Annex; Houghton Annex No.1: Mabel Fraction; Latite Fraction No.1 and 2; Latite No.4, 5 and 6; G. R. 1-13 and G. R. 16-19: Ruth 1-57, 59 and 61-66; Red Top, Red Top Extension, Red Top Extension No.1, Red Top Extension No.2) and Loot 1-22 (Total Claims 115); situated in the San Francisco Mining District, Mohave County, AZ, does hereby enclose a Claim Maintenance Fee of \$140.00 per claim in lieu of the requirement to perform and record Annual Assessment Work for the fiscal year of 2010.

Very truly yours,  
Addwest Minerals, Inc.



Charles W. Dalrymple  
Land Manager



**GOLD ROAD MINE  
MOHAVE COUNTY, ARIZONA**

<u>Name of Claim</u>	<u>Sec.</u>	<u>Tws.</u>	<u>Rng.</u>	<u>Certificate of Location</u>		<u>BLM Serial Number</u>
				<u>Book</u>	<u>Page</u>	
Houghton Annex	11	19N	20W	3T 3R	274 489	A-MC 35929
Houghton Annex No. 1	11	19N	20W	3T	504	A-MC 35930
Mabel Fraction	11	19N	20W	QQ	242	A-MC 35936*
Latite Fraction No. 1	11	19N	20W	3-U	449	A-MC 35934
Latite Fraction No. 2	11	19N	20W	3-U	450	A-MC 35935
Latite No. 4	11	19N	20W	3-U	452	A-MC 35931
Latite No. 5	13	19N	20W	3-U	453	A-MC 35932
Latite No. 6	13	19N	20W	3-U	454	A-MC 35933
G. R. 1	13	19N	20W	36	576-577	A-MC 35916*
G. R. 2	13	19N	20W	36	578-579	A-MC 35917
G. R. 3	18	19N	19W	36	580-581	A-MC 35918
G. R. 4	18	19N	19W	36	582-583	A-MC 35919
G. R. 5	18	19N	19W	36	584-585	A-MC 35920
G. R. 6	18	19N	19W	36	586-587	A-MC 35921
G. R. 7	18	19N	19W	36	588-589	A-MC 35922
G. R. 8	13	19N	20W	109	411-412	A-MC 35923
G. R. 9	13	19N	20W	109	413-414	A-MC 35924
G. R. 10	13	19N	20W	109	415-416	A-MC 35925
G. R. 11	13	19N	20W	109	417-418	A-MC 35926
G. R. 12	18	19N	19W	109	419-420	A-MC 35927
G. R. 13	11	19N	20W	112	245-246	A-MC 35928
G. R. 16	13	19N	20W	416	183-184	A-MC 12799
G. R. 17	13	19N	20W	416	185-186	A-MC 12800
G. R. 18	13	19N	20W	416	187-188	A-MC 12801
G. R. 19	18	19N	19W	416	189-190	A-MC 12802
Red Top	13	19N	20W	Q	8	A-MC 35951
Red Top (Amended)	13	19N	20W	2203	38	A-MC 35951
Red Top Extension	13	19N	20W	AA	292	A-MC 35952
Red Top Extension No. 1	13	19N	20W	3-C	407	A-MC 35953
Red Top Extension No. 2	13	19N	20W	EE	186	A-MC 35954

RECEIVED  
 BLM ARIZONA STATE OFFICE  
 2009 AUG 13 A 8:34  
 } 1 claim only  
 ✓

**TOTAL: 29**

GOLD ROAD MINE  
MOHAVE COUNTY, ARIZONA

<u>Name of Claim</u>	<u>Book/Page</u>	<u>Tnshp/Range/Sec. No.</u>	<u>BLM Serial Number</u>
Ruth 1	2059/878	19N 20W 11	AMC 322538/
Ruth 2	2059/880	19N 20W 11	AMC 322539
Ruth 3	2059/882	19N 20W 11	AMC 322540
Ruth 4	2059/884	19N 20W 11	AMC 322541
Ruth 5	2059/886	19N 20W 11	AMC 322542
Ruth 6	2059/888	19N 20W 11	AMC 322543
Ruth 7	2059/890	19N 20W 11	AMC 322544
Ruth 8	2059/892	19N 20W 11	AMC 322545
Ruth 9	2059/894	19N 20W 11	AMC 322546
Ruth 10	2059/896	19N 20W 12	AMC 322547
Ruth 11	2059/898	19N 20W 12	AMC 322548
Ruth 12	2059/900	19N 20W 12	AMC 322549
Ruth 13	2059/902	19N 20W 12	AMC 322550
Ruth 14	2059/904	19N 20W 12	AMC 322551
Ruth 15	2059/906	19N 20W 13	AMC 322552
Ruth 16	2059/908	19N 20W 13	AMC 322553
Ruth 17	2059/910	19N 20W 13	AMC 322554
Ruth 18	2059/912	19N 20W 13	AMC 322555
Ruth 19	2059/914	19N 20W 13	AMC 322556
Ruth 20	2059/916	19N 19W 18	AMC 322557
Ruth 21	2059/918	19N 19W 18	AMC 322558
Ruth 22	2059/920	19N 19W 18	AMC 322559
Ruth 23	2059/922	19N 19W 18	AMC 322560
Ruth 24	2059/924	19N 19W 18	AMC 322561
Ruth 25	2059/926	19N 19W 18	AMC 322562
Ruth 26	2059/928	19N 19W 18	AMC 322563
Ruth 27	2059/930	19N 19W 18	AMC 322564
Ruth 28	2059/932	19N 19W 18	AMC 322565
Ruth 29	2059/934	19N 19W 18	AMC 322566
Ruth 30	2059/936	19N 19W 18	AMC 322567
Ruth 31	2059/938	19N 19W 18	AMC 322568
Ruth 32	2059/940	19N 19W 18	AMC 322569
Ruth 33	2059/942	19N 19W 18	AMC 322570
Ruth 34	2059/944	19N 19W 18	AMC 322571
Ruth 35	2059/946	19N 19W 18	AMC 322572
Ruth 36	2059/948	19N 19W 18	AMC 322573
Ruth 37	2059/950	19N 19W 18	AMC 322574
Ruth 38	2059/952	19N 19W 18	AMC 322575
Ruth 39	2059/954	19N 19W 18	AMC 322576
Ruth 40	2059/956	19N 19W 18	AMC 322577
Ruth 41	2059/958	19N 19W 18	AMC 322578
Ruth 42	2059/960	19N 20W 11	AMC 322579
Ruth 43	2059/962	19N 20W 11	AMC 322580
Ruth 44	2059/964	19N 20W 11	AMC 322581
Ruth 45	2059/966	19N 20W 11	AMC 322582

RECEIVED  
BLM AZONA OFFICE

<u>Name of Claim</u>	<u>Book/Page</u>	<u>Tnshp/Range/Sec. No.</u>	<u>BLM Serial Number</u>
Ruth 46	2059/968	19N 20W 14	AMC 322583
Ruth 47	2059/970	19N 20W 11	AMC 322584
Ruth 48	2059/972	19N 20W 14	AMC 322585
Ruth 49	2059/974	19N 20W 14	AMC 322586
Ruth 50	2059/976	19N 20W 14	AMC 322587
Ruth 51	2059/978	19N 20W 14	AMC 322588
Ruth 52	2059/980	19N 20W 14	AMC 322589
Ruth 53	2059/982	19N 20W 14	AMC 322590
Ruth 54	2059/984	19N 20W 13	AMC 322591
Ruth 55	2059/986	19N 20W 14	AMC 322592
Ruth 56	2059/988	19N 20W 14	AMC 322593
Ruth 57	2059/990	19N 20W 13	AMC 322594
Ruth 59	2059/994	19N 20W 13	AMC 322596
Ruth 61	2059/998	19N 20W 13	AMC 322598
Ruth 62	2059/1000	19N 20W 13	AMC 322599
Ruth 63	2060/1	19N 20W 13	AMC 322600
Ruth 64	2060/3	19N 20W 13	AMC 322601
Ruth 65	2060/5	19N 20W 13	AMC 322602
Ruth 66	2060/7	19N 20W 13	AMC 322603

TOTAL: 64

RECEIVED  
BLM STATE OFFICE  
2009 AUG 13 A 8:35  
PHOENIX, ARIZONA

**GOLD ROAD MINE  
MOHAVE COUNTY, ARIZONA**

<u>Name of claim</u>	<u>Book/Page</u>	<u>Tnshp/Range/Sec. No.</u>	<u>BLM S. No.</u>
Loot 1	6551 / 947	19N 20W 12	AMC 375598 L
Loot 2	6551 / 949	19N 20W 12	AMC 375599
Loot 3	6551 / 951	19N 20W 12	AMC 375600
Loot 4	6551 / 953	19N 20W 12	AMC 375601
Loot 5	6551 / 955	19N 20W 12	AMC 375602
Loot 6	6551 / 957	19N 20W 12	AMC 375603
Loot 7	6645 / 630	19N 20W 2&11	AMC 377636 L
Loot 8	6645 / 632	19N 20W 11	AMC 377637
Loot 9	6645 / 634	19N 20W 2	AMC 377638
Loot 10	6645 / 636	19N 20W 2	AMC 377639
Loot 11	6645 / 638	19N 20W 11	AMC 377640
Loot 12	6645 / 640	19N 20W 11	AMC 377641
Loot 13	6645 / 642	19N 20W 2	AMC 377642
Loot 14	6645 / 644	19N 20W 2	AMC 377643
Loot 15	6645 / 646	19N 20W 11	AMC 377644
Loot 16	6645 / 648	19N 20W 11	AMC 377645
Loot 17	6645 / 650	19N 20W 2	AMC 377646
Loot 18	6645 / 652	19N 20W 2	AMC 377647
Loot 19	6645 / 654	19N 20W 11	AMC 377648
Loot 20	6645 / 656	19N 20W 2&3	AMC 377649
Loot 21	6645 / 658	19N 20W 2&3	AMC 377650
Loot 22	6645 / 660	19N 20W 10&11	AMC 377651

**TOTAL: 22**

RECEIVED  
BLM STATE OFFICE  
2009 AUG 13 A 8:35  
MORNING, ARIZONA

# ADDWEST MINERALS, INC.

Bureau of Land Management  
Arizona State Office  
Mining Claim Section  
1 N. Central Avenue  
Suite 800  
Phoenix, Az 85004

August 10, 2009

RECEIVED  
LM AZ STATE OFFICE  
2009 AUG 13 A 9:35  
PHOENIX, ARIZONA


RE: Claim Maintenance Fee/  
Notice of Intent to Hold  
(6) Mill Sites "Gold Road  
Mine"

To Who It May Concern:

Pursuant to Pub. L. 103-66 and on behalf of Addwest Minerals, Inc., the owner of the following listed unpatented mill sites situated in the San Francisco Mining District, Mohave County, Az, does hereby enclose a Claim Maintenance Fee of \$140.00 per mill site to cover holding fees for the fiscal year 2010.

<u>BLM Serial No.</u>	<u>Name</u>	<u>Recorded</u>	<u>Book</u>	<u>Page</u>
AMC 35909 ✓	Bull Run Mill Site & Water Right		1	347
AMC 35910	Climax Mill Site & Water Right		1	487
AMC 35911	Gold Brook Mill Site		1	348
AMC 35912	Railroad Mill Site		2	66
AMC 35913	Surprise Mill Site & Water Right		1	343
AMC 35914	Tip Top Mill Site		1	409

Very truly yours,  
Addwest Minerals, Inc.

  
Charles W. Dalrymple  
Land Manager

# ADDWEST MINERALS, INC.

Bureau of Land Management  
Arizona State Office  
Mining Claim Section  
1 N. Central Avenue  
Suite 800  
Phoenix, AZ 85004

RECEIVED  
BLM ARIZONA STATE OFFICE  
August 10, 2009  
AUG 13 A 8:35  
PHOENIX, ARIZONA


RE: Claim Maintenance Fee  
Submitted in Lieu of  
Annual Assessment Work

To Whom It May Concern:

Pursuant to Pub. L. 103-66 and on behalf of La Cuesta International, Inc., whose address is P.O. Box 4209, Kingman, AZ 86402, the owner of the following listed unpatented claims situated in the San Francisco Mining District, Mohave County, AZ and Addwest Minerals, Inc. who holds a valid lease with an option to purchase, does hereby enclose a Claim Maintenance Fee of \$140.00 per claim in lieu of the requirement to perform and record Annual Assessment work for the fiscal year of 2010.

<u>Name of Claim</u>	<u>Sec.</u>	<u>Tws.</u>	<u>Rng.</u>	<u>Certificate of Location BLM</u>		<u>Serial</u> <u>Number</u>
				<u>Book</u>	<u>Page</u>	
Mace	15	19N	20W	271	57	AMC 6629 L
Mace Extension	15	19N	20W	271	56	AMC 6630

Very truly yours,  
Addwest Minerals, Inc.

  
Charles W. Dalrymple  
Land Manager

# ADDWEST MINERALS, INC.

August 10, 2009

Bureau of Land Management  
Arizona State Office  
Mining Claim Section  
1 N. Central Avenue  
Suite 800  
Phoenix, AZ 85004

RECEIVED  
BLM AZ STATE OFFICE  
2009 AUG 13 A 8:35  
PHOENIX, ARIZONA


RE: Claim Maintenance Fee  
Submitted in Lieu of  
Annual Assessment Work

To Whom It May Concern:

Pursuant to Pub. L. 103-66 and on behalf of Addwest Minerals, Inc., the owner of the following listed unpatented mining claims situated in the San Francisco Mining District, Mohave County, AZ, does hereby enclose a Claim Maintenance Fee of \$140.00 per mining claim in lieu of the requirement to perform and record Annual Assessment Work for the fiscal year of 2010.

<u>Name of Claim</u>	<u>Book/Page</u>	<u>Tnshp/Range/Sec No.</u>	<u>BLM S. No.</u>
AL 1	6907 / 788	19N 20W 28 &33	AMC 384908 L
AL 2	6907 / 790	19N 20W 33	AMC 384909
AL 3	6907 / 792	19N 20W 33	AMC 384910
AL 4	6907 / 794	19N 20W 28 & 33	AMC 384911

Very truly yours,  
Addwest Minerals, Inc.

  
Charles W. Dalrymple  
Land Manager



# TIMES RESOURCES, LLC

---

TIMES  
BLM  
CHECK  
\$ 1,400<sup>00</sup>

Bureau of Land Management  
Arizona State Office  
Mining Claim Section  
1 North Central Ave.  
Suite 800  
Phoenix, AZ 85004


August 10, 2009  
RECEIVED  
BLM AZ STATE OFFICE  
AUG 13 A 8:35  
PHOENIX ARIZONA

RE: Claim Maintenance Fee  
Submitted in Lieu of  
Annual Assessment Work

To Whom it May Concern:

Pursuant to Pub. L. 103-66 and on behalf of Susan Alecksynas, whose address is P. O. Box 927, Oatman, AZ 86433, the owners of the attached listed unpatented mining claims (Pluto # 1-4; Pluto Ext. # 1-4; Pluto Annex # 1-2): situated in the San Francisco Mining District, Mohave County, AZ and Times Resources, LLC who holds a valid lease with option to purchase, does hereby enclose a Claim Maintenance Fee of \$140.00 per claim in lieu of the requirement to perform and record Annual Assessment work for the fiscal year of 2010.

Very truly yours,  
Times Resources, LLC

  
Charles W. Dalrymple

**MOHAVE COUNTY, ARIZONA**

<b><u>Name of Claim</u></b>	<b><u>Book/Page</u></b>	<b><u>Tnshp/Range/Sec No.</u></b>	<b><u>BLM S. No.</u></b>
Pluto # 1	6785 / 509	19N 20W 30	AMC 383238 L
Pluto # 2	6785 / 511	19N 20W 30	AMC 383239
Pluto # 3	6785 / 513	19N 20W 30 & 31	AMC 383240
Pluto # 4	6785 / 515	19N 20W 30 & 31	AMC 383241
Pluto Ext. # 1	6829 / 348	19N 20W 30	AMC 384829
Pluto Ext. # 2	6829 / 346	19N 20W 30	AMC 384830
Pluto Ext. # 3	6829 / 350	19N 20W 30 & 31	AMC 384831
Pluto Ext. # 4	6829 / 356	19N 20W 30 & 31	AMC 384832*
Pluto Annex # 1	6829 / 352	19N 20W 29 & 30	AMC 384827* L
Pluto Annex # 2	6829 / 354	19N 20W 29,30,31&32	AMC 384828

PHOENIX, ARIZONA

2009 AUG 13 A 8:35

RECEIVED  
BLM/AZ STATE OFFICE

**United States Department of the Interior**  
**Bureau of Land Management**  
 BUSINESS & SUPPORT SVCS DIV  
 ONE N CENTRAL AVE SUITE 800  
 PHOENIX, AZ 85004 -4427  
 Phone: (602) 417-9200

Receipt

No: 1977161

<b>Transaction #:</b> 2041143	
<b>Date of Transaction:</b> 08/13/2009	
<b>CUSTOMER:</b>	ADDWEST MINERALS INC 9500 W 49TH AVE STE D100 WHEAT RIDGE, CO 80033-2239 US

LINE #	QTY	DESCRIPTION	REMARKS	UNIT PRICE	TOTAL
1	2.00	LOCATABLE MINERALS / MINING CLAIMS-NOT NEW-UNADJUD, ONE AUTH NO. ONLY / MINING CLAIM MONEY RECEIVED CASES: AMC35929/\$17780.00, AMC383238/\$1400.00	MAINT 2010	- n/a -	19180.00
<b>TOTAL:</b>					<b>\$19,180.00</b>

PAYMENT INFORMATION					
1	AMOUNT:	1400.00	POSTMARKED:	08/10/2009	
	TYPE:	CHECK	RECEIVED:	08/13/2009	
	CHECK NO:	000004			
	NAME:	TIMES RESOURCES, LLC 9500 W 49TH AVE STE D100 WHEAT RIDGE CO 80033-2239 US			
2	AMOUNT:	17780.00	POSTMARKED:	08/10/2009	
	TYPE:	CHECK	RECEIVED:	08/13/2009	
	CHECK NO:	00281			
	NAME:	ADDWEST MINERALS INC 9500 W 49TH AVE STE D100 WHEAT RIDGE CO 80033-2239 US			

REMARKS

This receipt was generated by the automated BLM Collections and Billing System and is a paper representation of a portion of the official electronic record contained therein.

# ADDWEST MINERALS, INC.

AMC 35909  
AMC 384908  
AMC 6629  
AMC 12797  
AMC 322538  
AMC 375598  
AMC 377636

August 8, 2008

Bureau of Land Management  
Arizona State Office  
Mining Claim Section  
1 N. Central Avenue  
Suite 800  
Phoenix, Az 85004

RECEIVED  
B.L.M. AZ STATE OFFICE  
2008 AUG 12 A 7:38  
PHOENIX, ARIZONA

RE: Claim Maintenance Fee/  
Notice of Intent to Hold  
(6) Mill Sites "Gold Road  
Mine"

To Who It May Concern:

Pursuant to Pub. L. 103-66 and on behalf of Addwest Minerals, Inc., the owner of the following listed unpatented mill sites situated in the San Francisco Mining District, Mohave County, Az, does hereby enclose a Claim Maintenance Fee of \$125.00 per mill site to cover holding fees for the fiscal year 2009.

<u>BLM Serial No.</u>	<u>Name</u>	<u>Recorded</u>	<u>Book</u>	<u>Page</u>
AMC 35909	Bull Run Mill Site & Water Right		1	347
AMC 35910	Climax Mill Site & Water Right		1	487
AMC 35911	Gold Brook Mill Site		1	348
AMC 35912	Railroad Mill Site		2	66
AMC 35913	Surprise Mill Site & Water Right		1	343
AMC 35914	Tip Top Mill Site		1	409

Very truly yours,  
Addwest Minerals, Inc.

*Charles W Dalrymple*  
Charles W. Dalrymple  
Land Manager

ENTERED INTO COMPUTER

SEP 09 '08

# ADDWEST MINERALS, INC.

August 8, 2008

Bureau of Land Management  
Arizona State Office  
Mining Claim Section  
1 N. Central Avenue  
Suite 800  
Phoenix, AZ 85004

RECEIVED  
B.L.M. AZ STATE OFFICE  
2008 AUG 12 A 7:30  
PHOENIX, ARIZONA

RE: Claim Maintenance Fee  
Submitted in Lieu of  
Annual Assessment Work

To Whom It May Concern:

Pursuant to Pub. L. 103-66 and on behalf of La Cuesta International, Inc., whose address is P.O. Box 4209, Kingman, AZ 86402, the owner of the following listed unpatented claims situated in the San Francisco Mining District, Mohave County, AZ and Addwest Minerals, Inc. who holds a valid lease with an option to purchase, does hereby enclose a Claim Maintenance Fee of \$125.00 per claim in lieu of the requirement to perform and record Annual Assessment work for the fiscal year of 2009.

<u>Name of Claim</u>	<u>Sec.</u>	<u>Tws.</u>	<u>Rng.</u>	Certificate of Location BLM		<u>Serial Number</u>
				<u>Book</u>	<u>Page</u>	
Mace	15	19N	20W	271	57	AMC 6629
Mace Extension	15	19N	20W	271	56	AMC 6630

2

Very truly yours,  
Addwest Minerals, Inc.

*Charles W Dalrymple*  
Charles W. Dalrymple  
Land Manager

# ADDWEST MINERALS, INC.

---

August 8, 2008

Bureau of Land Management  
Arizona State Office  
Mining Claim Section  
1 N. Central Avenue  
Suite 800  
Phoenix, AZ 85004

RECEIVED  
B.L.M. AZ STATE OFFICE  
2008 AUG 12 A 7:38  
PHOENIX, ARIZONA


RE: Claim Maintenance Fee  
Submitted in Lieu of  
Annual Assessment Work

To Whom It May Concern:

Pursuant to Pub. L. 103-66 and on behalf of Addwest Minerals, Inc., the owner of the following listed unpatented mining claims situated in the San Francisco Mining District, Mohave County, AZ, does hereby enclose a Claim Maintenance Fee of \$125 .00 per mining claim in lieu of the requirement to perform and record Annual Assessment Work for the fiscal year of 2009.

<u>Name of Claim</u>	<u>Book/Page</u>	<u>Tnshp/Range/Sec No.</u>	<u>BLM S. No.</u>
AL 1	6907 / 788	19N 20W 28 &33	AMC 384908
AL 2	6907 / 790	19N 20W 33	AMC 384909
AL 3	6907 / 792	19N 20W 33	AMC 384910
AL 4	6907 / 794	19N 20W 28 & 33	AMC 384911

Very truly yours,  
Addwest Minerals, Inc.

  
Charles W. Dalrymple  
Land Manager

# **ADDWEST MINERALS, INC.**

---

August 8, 2008

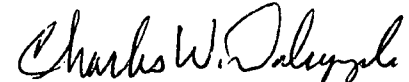
Bureau of Land Management  
Arizona State Office  
Mining Claim Section  
1 N. Central Avenue  
Suite 800  
Phoenix, AZ 85004

RE: Claim Maintenance Fee  
Submitted in Lieu of  
Annual Assessment Work

To Whom It May Concern:

Pursuant to Pub. L. 103-66 and on behalf of Addwest Minerals, Inc., the owner of the attached listed unpatented mining claims (Houghton Annex; Houghton Annex No.1: Mabel Fraction; Latite Fraction No.1 and 2; Latite No.4, 5 and 6; G. R. 1-13 and G. R. 16-19: Ruth 1-57, 59 and 61-66; Red Top, Red Top Extension, Red Top Extension No.1, Red Top Extension No.2) and Loot 1-22 (Total Claims 115); situated in the San Francisco Mining District, Mohave County, AZ, does hereby enclose a Claim Maintenance Fee of \$125.00 per claim in lieu of the requirement to perform and record Annual Assessment Work for the fiscal year of 2009.

Very truly yours,  
Addwest Minerals, Inc.



Charles W. Dalrymple  
Land Manager

RECEIVED  
B.L.M. AZ STATE OFFICE  
2008 AUG 12 A 7:38  
PHOENIX, ARIZONA

**GOLD ROAD MINE  
MOHAVE COUNTY, ARIZONA**

<u>Name of Claim</u>	<u>Sec.</u>	<u>Tws.</u>	<u>Rng.</u>	<u>Certificate of Location</u>		<u>BLM Serial Number</u>
				<u>Book</u>	<u>Recorded At Page</u>	
Houghton Annex	11	19N	20W	3T 3R	274 489	A-MC 35929 —
Houghton Annex No. 1	11	19N	20W	3T	504	A-MC 35930 —
Mabel Fraction Latite Fraction No. 1	11	19N	20W	QQ	242	A-MC 35936 —
Latite Fraction No. 2	11	19N	20W	3-U	449	A-MC 35934 —
Latite No. 4	11	19N	20W	3-U	450	A-MC 35935 —
Latite No. 5	11	19N	20W	3-U	452	A-MC 35931 —
Latite No. 6	13	19N	20W	3-U	453	A-MC 35932 —
G. R. 1	13	19N	20W	3-U	454	A-MC 35933 —
G.R. 2	13	19N	20W	36	576-577	A-MC 35916
G. R. 3	13	19N	20W	36	578-579	A-MC 35917
G. R. 4	18	19N	19W	36	580-581	A-MC 35918
G. R. 5	18	19N	19W	36	582-583	A-MC 35919
G. R. 6	18	19N	19W	36	584-585	A-MC 35920
G. R. 7	18	19N	19W	36	586-587	A-MC 35921
G. R. 8	18	19N	19W	36	588-589	A-MC 35922
G. R. 9	13	19N	20W	109	411-412	A-MC 35923
G. R. 10	13	19N	20W	109	413-414	A-MC 35924
G. R. 11	13	19N	20W	109	415-416	A-MC 35925
G. R. 12	13	19N	20W	109	417-418	A-MC 35926
G. R. 13	18	19N	19W	109	419-420	A-MC 35927
G. R. 16	11	19N	20W	112	245-246	A-MC 35928
G. R. 17	13	19N	20W	416	183-184	A-MC 12799
G. R. 18	13	19N	20W	416	185-186	A-MC 12800
G. R. 19	13	19N	20W	416	187-188	A-MC 12801
Red Top	18	19N	19W	416	189-190	A-MC 12802
Red Top (Amended)	13	19N	20W	Q	8	A-MC 35951
Red Top Extension	13	19N	20W	2203	38	A-MC 35951
Red Top Extension No. 1	13	19N	20W	AA	292	A-MC 35952
Red Top Extension No. 2	13	19N	20W	3-C	407	A-MC 35953
Red Top Extension No. 2	13	19N	20W	EE	186	A-MC 35954

**TOTAL: 29**

HOENX, ARIZONA

2008 AUG 12 A 7: 38

RECEIVED  
B.L.M. AZ STATE OFFICE

*1 claim only*



GOLD ROAD MINE  
MOHAVE COUNTY, ARIZONA

<u>Name of Claim</u>	<u>Book/Page</u>	<u>Tnshp/Range/Sec. No.</u>	<u>BLM Serial Number</u>
Ruth 1	2059/878	19N 20W 11	AMC 322538
Ruth 2	2059/880	19N 20W 11	AMC 322539
Ruth 3	2059/882	19N 20W 11	AMC 322540
Ruth 4	2059/884	19N 20W 11	AMC 322541
Ruth 5	2059/886	19N 20W 11	AMC 322542
Ruth 6	2059/888	19N 20W 11	AMC 322543
Ruth 7	2059/890	19N 20W 11	AMC 322544
Ruth 8	2059/892	19N 20W 11	AMC 322545
Ruth 9	2059/894	19N 20W 11	AMC 322546
Ruth 10	2059/896	19N 20W 12	AMC 322547
Ruth 11	2059/898	19N 20W 12	AMC 322548
Ruth 12	2059/900	19N 20W 12	AMC 322549
Ruth 13	2059/902	19N 20W 12	AMC 322550
Ruth 14	2059/904	19N 20W 12	AMC 322551
Ruth 15	2059/906	19N 20W 13	AMC 322552
Ruth 16	2059/908	19N 20W 13	AMC 322553
Ruth 17	2059/910	19N 20W 13	AMC 322554
Ruth 18	2059/912	19N 20W 13	AMC 322555
Ruth 19	2059/914	19N 20W 13	AMC 322556
Ruth 20	2059/916	19N 19W 18	AMC 322557
Ruth 21	2059/918	19N 19W 18	AMC 322558
Ruth 22	2059/920	19N 19W 18	AMC 322559
Ruth 23	2059/922	19N 19W 18	AMC 322560
Ruth 24	2059/924	19N 19W 18	AMC 322561
Ruth 25	2059/926	19N 19W 18	AMC 322562
Ruth 26	2059/928	19N 19W 18	AMC 322563
Ruth 27	2059/930	19N 19W 18	AMC 322564
Ruth 28	2059/932	19N 19W 18	AMC 322565
Ruth 29	2059/934	19N 19W 18	AMC 322566
Ruth 30	2059/936	19N 19W 18	AMC 322567
Ruth 31	2059/938	19N 19W 18	AMC 322568
Ruth 32	2059/940	19N 19W 18	AMC 322569
Ruth 33	2059/942	19N 19W 18	AMC 322570
Ruth 34	2059/944	19N 19W 18	AMC 322571
Ruth 35	2059/946	19N 19W 18	AMC 322572
Ruth 36	2059/948	19N 19W 18	AMC 322573
Ruth 37	2059/950	19N 19W 18	AMC 322574
Ruth 38	2059/952	19N 19W 18	AMC 322575
Ruth 39	2059/954	19N 19W 18	AMC 322576
Ruth 40	2059/956	19N 19W 18	AMC 322577
Ruth 41	2059/958	19N 19W 18	AMC 322578
Ruth 42	2059/960	19N 20W 11	AMC 322579
Ruth 43	2059/962	19N 20W 11	AMC 322580
Ruth 44	2059/964	19N 20W 11	AMC 322581
Ruth 45	2059/966	19N 20W 11	AMC 322582

RECEIVED  
 BLM  
 STATISTICAL  
 OFFICE

<u>Name of Claim</u>	<u>Book/Page</u>	<u>Tnshp/Range/Sec. No.</u>	<u>BLM Serial Number</u>
Ruth 46	2059/968	19N 20W 14	AMC 322583
Ruth 47	2059/970	19N 20W 11	AMC 322584
Ruth 48	2059/972	19N 20W 14	AMC 322585
Ruth 49	2059/974	19N 20W 14	AMC 322586
Ruth 50	2059/976	19N 20W 14	AMC 322587
Ruth 51	2059/978	19N 20W 14	AMC 322588
Ruth 52	2059/980	19N 20W 14	AMC 322589
Ruth 53	2059/982	19N 20W 14	AMC 322590
Ruth 54	2059/984	19N 20W 13	AMC 322591
Ruth 55	2059/986	19N 20W 14	AMC 322592
Ruth 56	2059/988	19N 20W 14	AMC 322593
Ruth 57	2059/990	19N 20W 13	AMC 322594
Ruth 59	2059/994	19N 20W 13	AMC 322596
Ruth 61	2059/998	19N 20W 13	AMC 322598
Ruth 62	2059/1000	19N 20W 13	AMC 322599
Ruth 63	2060/1	19N 20W 13	AMC 322600
Ruth 64	2060/3	19N 20W 13	AMC 322601
Ruth 65	2060/5	19N 20W 13	AMC 322602
Ruth 66	2060/7	19N 20W 13	AMC 322603

TOTAL: 64

RECEIVED  
 B.L.M. AZ STATE OFFICE  
 2008 AUG 12 A 7: 38  
 PHOENIX, ARIZONA

**GOLD ROAD MINE  
MOHAVE COUNTY, ARIZONA**

<u>Name of claim</u>	<u>Book/Page</u>	<u>Tnshp/Range/Sec. No.</u>	<u>BLM S. No.</u>
Loot 1	6551 / 947	19N 20W 12	AMC 375598
Loot 2	6551 / 949	19N 20W 12	AMC 375599
Loot 3	6551 / 951	19N 20W 12	AMC 375600
Loot 4	6551 / 953	19N 20W 12	AMC 375601
Loot 5	6551 / 955	19N 20W 12	AMC 375602
Loot 6	6551 / 957	19N 20W 12	AMC 375603
Loot 7	6645 / 630	19N 20W 2&11	AMC 377636
Loot 8	6645 / 632	19N 20W 11	AMC 377637
Loot 9	6645 / 634	19N 20W 2	AMC 377638
Loot 10	6645 / 636	19N 20W 2	AMC 377639
Loot 11	6645 / 638	19N 20W 11	AMC 377640
Loot 12	6645 / 640	19N 20W 11	AMC 377641
Loot 13	6645 / 642	19N 20W 2	AMC 377642
Loot 14	6645 / 644	19N 20W 2	AMC 377643
Loot 15	6645 / 646	19N 20W 11	AMC 377644
Loot 16	6645 / 648	19N 20W 11	AMC 377645
Loot 17	6645 / 650	19N 20W 2	AMC 377646
Loot 18	6645 / 652	19N 20W 2	AMC 377647
Loot 19	6645 / 654	19N 20W 11	AMC 377648
Loot 20	6645 / 656	19N 20W 2&3	AMC 377649
Loot 21	6645 / 658	19N 20W 2&3	AMC 377650
Loot 22	6645 / 660	19N 20W 10&11	AMC 377651

**TOTAL: 22**

RECEIVED  
B.L.M. AZ STATE OFFICE  
2008 AUG 12 A 7: 38  
PHOENIX, ARIZONA

**United States Department of the Interior**

**Bureau of Land Management**  
 BUSINESS & SUPPORT SVCS DIV  
 ONE N CENTRAL AVE SUITE 800  
 PHOENIX, AZ 85004 -4427  
 Phone: (602) 417-9200

Receipt

No: 1759490

<b>Transaction #:</b> 1816982	
<b>Date of Transaction:</b> 08/12/2008	
<b>CUSTOMER:</b>	ADDWEST MINERALS INC 9500 W 49TH AVE #D100 WHEAT RIDGE, CO 80033

LINE #	QTY	DESCRIPTION	REMARKS	UNIT PRICE	TOTAL
1	1.00	LOCATABLE MINERALS / MINING CLAIMS-NOT NEW-UNADJUD, ONE AUTH NO. ONLY / MINING CLAIM MONEY RECEIVED (455) CASES: AMC35909/\$15875.00	MAINT 2009	- n/a -	15875.00
<b>TOTAL:</b>					<b>\$15,875.00</b>

PAYMENT INFORMATION					
1	AMOUNT:	\$15,875.00	POSTMARKED:	8/7/08 0:00	
	TYPE:	CHECK	RECEIVED:	08/12/2008	
	CHECK NO:	001009			
	NAME:	ADDWEST MINERALS, INC. 9500 W 49TH AVE #D100 WHEAT RIDGE CO 80033			

REMARKS

This receipt was generated by the automated BLM Collections and Billing System and is a paper representation of a portion of the official electronic record contained therein.



# ADDWEST MINERALS, INC.

---

August 13, 2007


Bureau of Land Management  
Arizona State Office  
Mining Claim Section  
1 N. Central Avenue  
Suite 800  
Phoenix, AZ 85004

RE: Claim Maintenance Fee  
Submitted in Lieu of  
Annual Assessment Work

To Whom It May Concern:

Pursuant to Pub. L. 103-66 and on behalf of Addwest Minerals, Inc., the owner of the attached listed unpatented mining claims (Houghton Annex; Houghton Annex No.1: Mabel Fraction; Latite Fraction No.1 and 2; Latite No.4, 5 and 6; G. R. 1-13 and G. R. 16-19: Ruth 1-57, 59 and 61-66; Red Top, Red Top Extension, Red Top Extension No.1, Red Top Extension No.2) and Loot 1-22 (Total Claims 115); situated in the San Francisco Mining District, Mohave County, AZ, does hereby enclose a Claim Maintenance Fee of \$125.00 per claim in lieu of the requirement to perform and record Annual Assessment Work for the fiscal year of 2008.

Very truly yours,  
Addwest Minerals, Inc.



Charles W. Dalrymple  
Land Manager

PHOENIX, ARIZONA

2007 AUG 17 A 8:50

RECEIVED  
B.L.M. AZ STATE OFFICE

115

GOLD ROAD MINE  
MOHAVE COUNTY, ARIZONA

Name of Claim	Sec.	Tws.	Rng.	Certificate of Location Recorded At		BLM Serial Number
				Book	Page	
Houghton Annex	11	19N	20W	3T 3R	274 489	A-MC 35929 (35909)L
Houghton Annex No. 1	11	19N	20W	3T	504	A-MC 35930
Mabel Fraction	11	19N	20W	QQ	242	A-MC 35936 ✓
Latite Fraction No. 1	11	19N	20W	3-U	449	A-MC 35934
Latite Fraction No. 2	11	19N	20W	3-U	450	A-MC 35935
Latite No. 4	11	19N	20W	3-U	452	A-MC 35931
Latite No. 5	13	19N	20W	3-U	453	A-MC 35932
Latite No. 6	13	19N	20W	3-U	454	A-MC 35933
G. R. 1	13	19N	20W	36	576-577	A-MC 35916
G.R. 2	13	19N	20W	36	578-579	A-MC 35917
G. R. 3	18	19N	19W	36	580-581	A-MC 35918
G. R. 4	18	19N	19W	36	582-583	A-MC 35919
G. R. 5	18	19N	19W	36	584-585	A-MC 35920
G. R. 6	18	19N	19W	36	586-587	A-MC 35921 ✓
G. R. 7	18	19N	19W	36	588-589	A-MC 35922
G. R. 8	13	19N	20W	109	411-412	A-MC 35923
G. R. 9	13	19N	20W	109	413-414	A-MC 35924
G. R. 10	13	19N	20W	109	415-416	A-MC 35925
G. R. 11	13	19N	20W	109	417-418	A-MC 35926
G. R. 12	18	19N	19W	109	419-420	A-MC 35927
G. R. 13	11	19N	20W	112	245-246	A-MC 35928
G. R. 16	13	19N	20W	416	183-184	A-MC 12799 ✓ (2797)L
G. R. 17	13	19N	20W	416	185-186	A-MC 12800
G. R. 18	13	19N	20W	416	187-188	A-MC 12801 ✓
G. R. 19	18	19N	19W	416	189-190	A-MC 12802
Red Top	13	19N	20W	Q	8	A-MC 35951
Red Top (Amended)	13	19N	20W	2203	38	A-MC 35951 } 1 claim only (35909)
Red Top Extension	13	19N	20W	AA	292	A-MC 35952 ✓
Red Top Extension No. 1	13	19N	20W	3-C	407	A-MC 35953
Red Top Extension No. 2	13	19N	20W	EE	186	A-MC 35954

PHOENIX, ARIZONA

TOTAL: 29

2007 AUG 17 A 8:50

RECEIVED  
B.L.M. AZ STATE OFFICE

GOLD ROAD MINE  
MOHAVE COUNTY, ARIZONA

<u>Name of Claim</u>	<u>Book/Page</u>	<u>Tnshp/Range/Sec. No.</u>	<u>BLM Serial Number</u>
Ruth 1	2059/878	19N 20W 11	AMC 322538 L
Ruth 2	2059/880	19N 20W 11	AMC 322539
Ruth 3	2059/882	19N 20W 11	AMC 322540
Ruth 4	2059/884	19N 20W 11	AMC 322541
Ruth 5	2059/886	19N 20W 11	AMC 322542
Ruth 6	2059/888	19N 20W 11	AMC 322543
Ruth 7	2059/890	19N 20W 11	AMC 322544
Ruth 8	2059/892	19N 20W 11	AMC 322545
Ruth 9	2059/894	19N 20W 11	AMC 322546
Ruth 10	2059/896	19N 20W 12	AMC 322547
Ruth 11	2059/898	19N 20W 12	AMC 322548
Ruth 12	2059/900	19N 20W 12	AMC 322549
Ruth 13	2059/902	19N 20W 12	AMC 322550
Ruth 14	2059/904	19N 20W 12	AMC 322551
Ruth 15	2059/906	19N 20W 13	AMC 322552
Ruth 16	2059/908	19N 20W 13	AMC 322553
Ruth 17	2059/910	19N 20W 13	AMC 322554
Ruth 18	2059/912	19N 20W 13	AMC 322555
Ruth 19	2059/914	19N 20W 13	AMC 322556
Ruth 20	2059/916	19N 19W 18	AMC 322557
Ruth 21	2059/918	19N 19W 18	AMC 322558
Ruth 22	2059/920	19N 19W 18	AMC 322559
Ruth 23	2059/922	19N 19W 18	AMC 322560
Ruth 24	2059/924	19N 19W 18	AMC 322561
Ruth 25	2059/926	19N 19W 18	AMC 322562
Ruth 26	2059/928	19N 19W 18	AMC 322563
Ruth 27	2059/930	19N 19W 18	AMC 322564
Ruth 28	2059/932	19N 19W 18	AMC 322565
Ruth 29	2059/934	19N 19W 18	AMC 322566
Ruth 30	2059/936	19N 19W 18	AMC 322567
Ruth 31	2059/938	19N 19W 18	AMC 322568
Ruth 32	2059/940	19N 19W 18	AMC 322569
Ruth 33	2059/942	19N 19W 18	AMC 322570
Ruth 34	2059/944	19N 19W 18	AMC 322571
Ruth 35	2059/946	19N 19W 18	AMC 322572
Ruth 36	2059/948	19N 19W 18	AMC 322573
Ruth 37	2059/950	19N 19W 18	AMC 322574
Ruth 38	2059/952	19N 19W 18	AMC 322575
Ruth 39	2059/954	19N 19W 18	AMC 322576
Ruth 40	2059/956	19N 19W 18	AMC 322577
Ruth 41	2059/958	19N 19W 18	AMC 322578
Ruth 42	2059/960	19N 20W 11	AMC 322579
Ruth 43	2059/962	19N 20W 11	AMC 322580
Ruth 44	2059/964	19N 20W 11	AMC 322581
Ruth 45	2059/966	19N 20W 11	AMC 322582

RECEIVED  
 BLM, AZ STATE OFFICE  
 AUG 17 2007  
 PHOENIX, ARIZONA



<u>Name of Claim</u>	<u>Book/Page</u>	<u>Tnshp/Range/Sec. No.</u>	<u>BLM Serial Number</u>
Ruth 46	2059/968	19N 20W 14	AMC 322583
Ruth 47	2059/970	19N 20W 11	AMC 322584
Ruth 48	2059/972	19N 20W 14	AMC 322585
Ruth 49	2059/974	19N 20W 14	AMC 322586
Ruth 50	2059/976	19N 20W 14	AMC 322587 ✓
Ruth 51	2059/978	19N 20W 14	AMC 322588
Ruth 52	2059/980	19N 20W 14	AMC 322589
Ruth 53	2059/982	19N 20W 14	AMC 322590
Ruth 54	2059/984	19N 20W 13	AMC 322591 ✓
Ruth 55	2059/986	19N 20W 14	AMC 322592
Ruth 56	2059/988	19N 20W 14	AMC 322593
Ruth 57	2059/990	19N 20W 13	AMC 322594
Ruth 59	2059/994	19N 20W 13	AMC 322596 - L322538
Ruth 61	2059/998	19N 20W 13	AMC 322598
Ruth 62	2059/1000	19N 20W 13	AMC 322599
Ruth 63	2060/1	19N 20W 13	AMC 322600
Ruth 64	2060/3	19N 20W 13	AMC 322601 ✓
Ruth 65	2060/5	19N 20W 13	AMC 322602
Ruth 66	2060/7	19N 20W 13	AMC 322603

TOTAL : 64

PHOENIX, ARIZONA

2007 AUG 17 A 8:50

RECEIVED  
B.L.M. AZ STATE OFFICE

**GOLD ROAD MINE  
MOHAVE COUNTY, ARIZONA**

<u>Name of claim</u>	<u>Book/Page</u>	<u>Tnshp/Range/Sec. No.</u>	<u>BLM S. No.</u>
Loot 1	6551 / 947	19N 20W 12	AMC 375598 ✓
Loot 2	6551 / 949	19N 20W 12	AMC 375599
Loot 3	6551 / 951	19N 20W 12	AMC 375600
Loot 4	6551 / 953	19N 20W 12	AMC 375601
Loot 5	6551 / 955	19N 20W 12	AMC 375602
Loot 6	6551 / 957	19N 20W 12	AMC 375603 " ✓
Loot 7	6645 / 630	19N 20W 2&11	AMC 377636 ✓
Loot 8	6645 / 632	19N 20W 11	AMC 377637
Loot 9	6645 / 634	19N 20W 2	AMC 377638
Loot 10	6645 / 636	19N 20W 2	AMC 377639
Loot 11	6645 / 638	19N 20W 11	AMC 377640
Loot 12	6645 / 640	19N 20W 11	AMC 377641
Loot 13	6645 / 642	19N 20W 2	AMC 377642
Loot 14	6645 / 644	19N 20W 2	AMC 377643
Loot 15	6645 / 646	19N 20W 11	AMC 377644
Loot 16	6645 / 648	19N 20W 11	AMC 377645
Loot 17	6645 / 650	19N 20W 2	AMC 377646
Loot 18	6645 / 652	19N 20W 2	AMC 377647
Loot 19	6645 / 654	19N 20W 11	AMC 377648
Loot 20	6645 / 656	19N 20W 2&3	AMC 377649
Loot 21	6645 / 658	19N 20W 2&3	AMC 377650 ✓
Loot 22	6645 / 660	19N 20W 10&11	AMC 377651

**TOTAL : 22**

RECEIVED  
B.L.M. AZ STATE OFFICE  
2007 AUG 17 A 8:50  
PHOENIX, ARIZONA

# ADDWEST MINERALS, INC.

August 13, 2007

Bureau of Land Management  
Arizona State Office  
Mining Claim Section  
1 N. Central Avenue  
Suite 800  
Phoenix, Az 85004

RE: Claim Maintenance Fee/  
Notice of Intent to Hold  
(6) Mill Sites "Gold Road  
Mine"

To Who It May Concern:

Pursuant to Pub. L. 103-66 and on behalf of Addwest Minerals, Inc., the owner of the following listed unpatented mill sites situated in the San Francisco Mining District, Mohave County, Az, does hereby enclose a Claim Maintenance Fee of \$125.00 per mill site to cover holding fees for the fiscal year 2008.

<u>BLM Serial No.</u>	<u>Name</u>	<u>Recorded</u>	<u>Book</u>	<u>Page</u>
AMC 35909	Bull Run Mill Site & Water Right		1	347
AMC 35910	Climax Mill Site & Water Right		1	487
AMC 35911	Gold Brook Mill Site		1	348
AMC 35912	Railroad Mill Site		2	66
AMC 35913	Surprise Mill Site & Water Right		1	343
AMC 35914	Tip Top Mill Site		1	409

PHOENIX, ARIZONA

2007 AUG 17 A 8:50

RECEIVED  
B.L.M. AZ STATE OFFICE

Very truly yours,  
Addwest Minerals, Inc.

*Charles W. Dalrymple*

Charles W. Dalrymple  
Land Manager

9500 W. 49<sup>th</sup> Avenue, Suite D100 Wheat Ridge, CO 80033

phone 303.424.5134

fax 303.339.8985

# ADDWEST MINERALS, INC.

BLM  
MAEE 2

August 13, 2007

Bureau of Land Management  
Arizona State Office  
Mining Claim Section  
1 N. Central Avenue  
Suite 800  
Phoenix, AZ 85004

RE: Claim Maintenance Fee  
Submitted in Lieu of  
Annual Assessment Work

To Whom It May Concern:

Pursuant to Pub. L. 103-66 and on behalf of La Cuesta International, Inc., whose address is P.O. Box 4209, Kingman, AZ 86402, the owner of the following listed unpatented claims situated in the San Francisco Mining District, Mohave County, AZ and Addwest Minerals, Inc. who holds a valid lease with an option to purchase, does hereby enclose a Claim Maintenance Fee of \$125.00 per claim in lieu of the requirement to perform and record Annual Assessment work for the fiscal year of 2008.

<u>Name of Claim</u>	<u>Sec.</u>	<u>Tws.</u>	<u>Rng.</u>	Certificate of Location BLM		<u>Serial Number</u>
				<u>Book</u>	<u>Page</u>	
Mace	15	19N	20W	271	57	AMC 6629
Mace Extension	15	19N	20W	271	56	AMC 6630

Very truly yours,  
Addwest Minerals, Inc.

*Charles W. Dalrymple*  
Charles W. Dalrymple  
Land Manager

PHOENIX, ARIZONA  
2007 AUG 17 A 8:49  
RECEIVED  
B.L.M. AZ STATE OFFICE

**United States Department of the Interior**

**Bureau of Land Management**  
 BUSINESS & SUPPORT SVCS DIV  
 ONE N CENTRAL AVE SUITE 800  
 PHOENIX, AZ 85004 -4427  
 Phone: (602) 417-9200

Receipt

No:

1546922

<b>Transaction #:</b> 1598321	
<b>Date of Transaction:</b> 08/17/2007	
<b>CUSTOMER:</b>	ADDWEST MINERALS INC 9500 W 49TH AVE #D100 WHEAT RIDGE,CO 80033

LINE #	QTY	DESCRIPTION	REMARKS	UNIT PRICE	TOTAL
1	1.00	LOCATABLE MINERALS / MINING CLAIMS-NOT NEW-UNADJUD,ONE AUTH NO. ONLY / MINING CLAIM MONEY RECEIVED (455) CASES: AMC35929/\$15375.00	MAINT 2008 (123)	- n/a -	15375.00
<b>TOTAL:</b>					<b>\$15,375.00</b>

PAYMENT INFORMATION					
1	AMOUNT:	\$15,375.00	POSTMARKED:	8/15/07 0:00	
	TYPE:	CHECK	RECEIVED:	08/17/2007	
	CHECK NO:	000663			
	NAME:	ADDWEST MINERALS INC 9500 W 49TH AVE #D100 WHEAT RIDGE CO 80033			

REMARKS

This receipt was generated by the automated BLM Collections and Billing System and is a paper representation of a portion of the official electronic record contained therein.



# ADDWEST MINERALS, INC.

AMC 6629

12797

35909

322538

August 11, 2006

Bureau of Land Management  
Arizona State Office  
Mining Claim Section  
222 N. Central Avenue  
Phoenix, AZ 85004

RE: Claim Maintenance Fee  
Submitted in Lieu of  
Annual Assessment Work

To Whom It May Concern:

Pursuant to Pub. L. 103-66 and on behalf of La Cuesta International, Inc., whose address is P.O. Box 4209, Kingman, AZ 86402, the owner of the following listed unpatented claims situated in the San Francisco Mining District, Mohave County, AZ and Addwest Minerals, Inc. who holds a valid lease with an option to purchase, does hereby enclose a Claim Maintenance Fee of \$125.00 per claim in lieu of the requirement to perform and record Annual Assessment work for the fiscal year of 2007.

<u>Name of Claim</u>	<u>Sec.</u>	<u>Tws.</u>	<u>Rng.</u>	<u>Certificate of Location</u>		<u>BLM</u> <u>Serial</u> <u>Number</u>
				<u>Book</u>	<u>Page</u>	
Mace	15	19N	20W	271	57	AMC 6629
Mace Extension	15	19N	20W	271	56	AMC 6630

Very truly yours,  
Addwest Minerals, Inc.



Charles W. Dalrymple  
Land Manager

PHOENIX, ARIZONA

2006 AUG 16 P 12:01

RECEIVED  
B.L.M. AZ STATE OFFICE

2

# ADDWEST MINERALS, INC.

August 11, 2006

Bureau of Land Management  
Arizona State Office  
Mining Claim Section  
222 N. Central Avenue  
Phoenix, Az 85004


RE: Claim Maintenance Fee/  
Notice of Intent to Hold  
(6) Mill Sites "Gold Road  
Mine"

To Who It May Concern:

Pursuant to Pub. L. 103-66 and on behalf of Addwest Minerals, Inc., the owner of the following listed unpatented mill sites situated in the San Francisco Mining District, Mohave County, Az, does hereby enclose a Claim Maintenance Fee of \$125.00 per mill site to cover holding fees for the fiscal year 2007.

<u>BLM Serial No.</u>	<u>Name</u>	<u>Recorded</u>	<u>Book</u>	<u>Page</u>
AMC 35909	Bull Run Mill Site & Water Right		1	347
AMC 35910	Climax Mill Site & Water Right		1	487
AMC 35911	Gold Brook Mill Site		1	348
AMC 35912	Railroad Mill Site		2	66
AMC 35913	Surprise Mill Site & Water Right		1	343
AMC 35914	Tip Top Mill Site		1	409

Very truly yours,  
Addwest Minerals, Inc.

  
Charles W. Dalrymple  
Land Manager

PHOENIX, ARIZONA

2006 AUG 16 P 12:01

RECEIVED  
B.L.M. AZ STATE OFFICE



# ADDWEST MINERALS, INC.

---

August 11, 2006

Bureau of Land Management  
Arizona State Office  
Mining Claim Section  
222 N. Central Avenue  
Phoenix, AZ 85004

RE: Claim Maintenance Fee  
Submitted in Lieu of  
Annual Assessment Work

To Whom It May Concern:

Pursuant to Pub. L. 103-66 and on behalf of Addwest Minerals, Inc., the owner of the attached listed unpatented mining claims (Houghton Annex; Houghton Annex No.1: Mabel Fraction; Latite Fraction No.1 and 2; Latite No.4, 5 and 6; G. R. 1-13 and G. R. 16-19: Ruth 1-57, 59 and 61-66; Red Top, Red Top Extension, Red Top Extension No.1 and Red Top Extension No.2); situated in the San Francisco Mining District, Mohave County, AZ, does hereby enclose a Claim Maintenance Fee of \$125.00 per claim in lieu of the requirement to perform and record Annual Assessment Work for the fiscal year of 2007.

Very truly yours,  
Addwest Minerals, Inc.

  
Charles W. Dalrymple

**EFFECTIVE JULY 21, 2006**

**OUR NEW ADDRESS WILL BE:**

WATER REMEDIATION TECHNOLOGY, LLC  
9500 W. 49TH AVENUE, SUITE D100  
WHEAT RIDGE, COLORADO 80033  
PH: 303.424.5355  
FX: 303.425.7497  
WWW.WRTNET.COM

**WE'RE MOVING**

GOLD ROAD MINE  
MOHAVE COUNTY, ARIZONA

<u>Name of Claim</u>	<u>Sec.</u>	<u>Tws.</u>	<u>Rng.</u>	<u>Certificate of Location</u>		<u>BLM</u> <u>Serial</u> <u>Number</u>
				<u>Recorded At</u> <u>Book</u>	<u>Page</u>	
Houghton Annex	11	19N	20W	3T 3R	274 489	A-MC 35929
Houghton Annex No. 1	11	19N	20W	3T	504	A-MC 35930
Mabel Fraction	11	19N	20W	QQ	242	A-MC 35936
Latite Fraction No. 1	11	19N	20W	3-U	449	A-MC 35934
Latite Fraction No. 2	11	19N	20W	3-U	450	A-MC 35935
Latite No. 4	11	19N	20W	3-U	452	A-MC 35931
Latite No. 5	13	19N	20W	3-U	453	A-MC 35932
Latite No. 6	13	19N	20W	3-U	454	A-MC 35933
G. R. 1	13	19N	20W	36	576-577	A-MC 35916
G.R. 2	13	19N	20W	36	578-579	A-MC 35917
G. R. 3	18	19N	19W	36	580-581	A-MC 35918
G. R. 4	18	19N	19W	36	582-583	A-MC 35919
G. R. 5	18	19N	19W	36	584-585	A-MC 35920
G. R. 6	18	19N	19W	36	586-587	A-MC 35921
G. R. 7	18	19N	19W	36	588-589	A-MC 35922
G. R. 8	13	19N	20W	109	411-412	A-MC 35923
G. R. 9	13	19N	20W	109	413-414	A-MC 35924
G. R. 10	13	19N	20W	109	415-416	A-MC 35925
G. R. 11	13	19N	20W	109	417-418	A-MC 35926
G. R. 12	18	19N	19W	109	419-420	A-MC 35927
G. R. 13	11	19N	20W	112	245-246	A-MC 35928
G. R. 16	13	19N	20W	416	183-184	A-MC 12799
G. R. 17	13	19N	20W	416	185-186	A-MC 12800
G. R. 18	13	19N	20W	416	187-188	A-MC 12801
G. R. 19	18	19N	19W	416	189-190	A-MC 12802
Red Top	13	19N	20W	Q	8	A-MC 35951
Red Top (Amended)	13	19N	20W	2203	38	A-MC 35951
Red Top Extension	13	19N	20W	AA	292	A-MC 35952
Red Top Extension No. 1	13	19N	20W	3-C	407	A-MC 35953
Red Top Extension No. 2	13	19N	20W	EE	186	A-MC 35954

} 1 claim only

PHOENIX, ARIZONA

2006 AUG 16 P 12: 02

RECEIVED  
B.L.M. AZ STATE OFFICE

22  
10

GOLD ROAD MINE  
MOHAVE COUNTY, ARIZONA

<u>Name of Claim</u>	<u>Book/Page</u>	<u>Tnshp/Range/Sec. No.</u>	<u>BLM Serial Number</u>
Ruth 1	2059/878	19N 20W 11	AMC 322538
Ruth 2	2059/880	19N 20W 11	AMC 322539
Ruth 3	2059/882	19N 20W 11	AMC 322540
Ruth 4	2059/884	19N 20W 11	AMC 322541
Ruth 5	2059/886	19N 20W 11	AMC 322542
Ruth 6	2059/888	19N 20W 11	AMC 322543
Ruth 7	2059/890	19N 20W 11	AMC 322544
Ruth 8	2059/892	19N 20W 11	AMC 322545
Ruth 9	2059/894	19N 20W 11	AMC 322546
Ruth 10	2059/896	19N 20W 12	AMC 322547
Ruth 11	2059/898	19N 20W 12	AMC 322548
Ruth 12	2059/900	19N 20W 12	AMC 322549
Ruth 13	2059/902	19N 20W 12	AMC 322550
Ruth 14	2059/904	19N 20W 12	AMC 322551
Ruth 15	2059/906	19N 20W 13	AMC 322552
Ruth 16	2059/908	19N 20W 13	AMC 322553
Ruth 17	2059/910	19N 20W 13	AMC 322554
Ruth 18	2059/912	19N 20W 13	AMC 322555
Ruth 19	2059/914	19N 20W 13	AMC 322556
Ruth 20	2059/916	19N 19W 18	AMC 322557
Ruth 21	2059/918	19N 19W 18	AMC 322558
Ruth 22	2059/920	19N 19W 18	AMC 322559
Ruth 23	2059/922	19N 19W 18	AMC 322560
Ruth 24	2059/924	19N 19W 18	AMC 322561
Ruth 25	2059/926	19N 19W 18	AMC 322562
Ruth 26	2059/928	19N 19W 18	AMC 322563
Ruth 27	2059/930	19N 19W 18	AMC 322564
Ruth 28	2059/932	19N 19W 18	AMC 322565
Ruth 29	2059/934	19N 19W 18	AMC 322566
Ruth 30	2059/936	19N 19W 18	AMC 322567
Ruth 31	2059/938	19N 19W 18	AMC 322568
Ruth 32	2059/940	19N 19W 18	AMC 322569
Ruth 33	2059/942	19N 19W 18	AMC 322570
Ruth 34	2059/944	19N 19W 18	AMC 322571
Ruth 35	2059/946	19N 19W 18	AMC 322572
Ruth 36	2059/948	19N 19W 18	AMC 322573
Ruth 37	2059/950	19N 19W 18	AMC 322574
Ruth 38	2059/952	19N 19W 18	AMC 322575
Ruth 39	2059/954	19N 19W 18	AMC 322576
Ruth 40	2059/956	19N 19W 18	AMC 322577
Ruth 41	2059/958	19N 19W 18	AMC 322578
Ruth 42	2059/960	19N 20W 11	AMC 322579
Ruth 43	2059/962	19N 20W 11	AMC 322580
Ruth 44	2059/964	19N 20W 11	AMC 322581
Ruth 45	2059/966	19N 20W 11	AMC 322582

RECEIVED  
 BLM, AZ STATE OFFICE  
 AUG 16 12:02 PM '07  
 PHOENIX, ARIZONA

<u>Name of Claim</u>	<u>Book/Page</u>	<u>Tnshp/Range/Sec. No.</u>	<u>BLM Serial Number</u>
Ruth 46	2059/968	19N 20W 14	AMC 322583
Ruth 47	2059/970	19N 20W 11	AMC 322584
Ruth 48	2059/972	19N 20W 14	AMC 322585
Ruth 49	2059/974	19N 20W 14	AMC 322586
Ruth 50	2059/976	19N 20W 14	AMC 322587
Ruth 51	2059/978	19N 20W 14	AMC 322588
Ruth 52	2059/980	19N 20W 14	AMC 322589
Ruth 53	2059/982	19N 20W 14	AMC 322590
Ruth 54	2059/984	19N 20W 13	AMC 322591
Ruth 55	2059/986	19N 20W 14	AMC 322592
Ruth 56	2059/988	19N 20W 14	AMC 322593
Ruth 57	2059/990	19N 20W 13	AMC 322594
Ruth 59	2059/994	19N 20W 13	AMC 322596
Ruth 61	2059/998	19N 20W 13	AMC 322598
Ruth 62	2059/1000	19N 20W 13	AMC 322599
Ruth 63	2060/1	19N 20W 13	AMC 322600
Ruth 64	2060/3	19N 20W 13	AMC 322601
Ruth 65	2060/5	19N 20W 13	AMC 322602
Ruth 66	2060/7	19N 20W 13	AMC 322603

PHOENIX, ARIZONA

2006 AUG 16 P 12: 02

RECEIVED  
B.L.M. AZ STATE OFFICE

United States Department of the Interior  
 Bureau of Land Management  
 BUSINESS & SUPPORT SVCS DIV  
 ONE N CENTRAL AVE  
 PHOENIX, AZ 85004 -2203  
 Phone: (602) 417-9200

Receipt

No:

1336083

Transaction #: 1381182		<b>ENTERED INTO COMPUTER</b> AUG 22 2006 <i>fb</i>
Date of Transaction: 08/16/2006		
CUSTOMER:	WATER REMEDIATION TECHNOLOGY, LLC 9500 W 49TH AVE SUITE D 100 WHEAT RIDGE, CO 80033	

LINE #	QTY	DESCRIPTION	REMARKS	UNIT PRICE	TOTAL
1	1.00	LOCATABLE MINERALS / MINING CLAIMS-NOT NEW-UNADJUD, ONE AUTH NO. ONLY / MINING CLAIM MONEY RECEIVED (455) CASES: AMC35929/\$12625.00	MAINT 2007 (101)	- n/a -	12625.00
<b>TOTAL:</b>					<b>\$12,625.00</b>

PAYMENT INFORMATION					
1	AMOUNT:	\$12,625.00	POSTMARKED:	08/16/2006	
	TYPE:	CHECK	RECEIVED:	08/16/2006	
	CHECK NO:	000369			
	NAME:	ADDWEST MINERALS INC 9500 W 49TH AVE SUITE D 100 WHEAT RIDGE CO 80033			

REMARKS

This receipt was generated by the automated BLM Collections and Billing System and is a paper representation of a portion of the official electronic record contained therein.

# Addwest Minerals, Inc.

5460 Ward Road, Suite 202 Telephone 1-303-424-5134  
Arvada, CO 80002 100 Fax # 1-303-425-7497

Bureau of Land Management  
Arizona State Office  
Mining Claim Section  
222 N. Central Avenue  
Phoenix, AZ 85004

AMC 6629

August 4, 2005

AMC 35909

AMC 322538


AMC 12797

RE: Claim Maintenance Fee  
Submitted in Lieu of  
Annual Assessment Work

To Whom It May Concern:

Pursuant to Pub. L. 103-66 and on behalf of Addwest Minerals, Inc., the owner of the attached listed unpatented mining claims (Houghton Annex; Houghton Annex No.1: Mabel Fraction; Latite Fraction No.1 and 2; Latite No.4, 5 and 6; G. R. 1-13 and G. R. 16-19: Ruth 1-57, 59 and 61-66; Red Top, Red Top Extension, Red Top Extension No.1 and Red Top Extension No.2); situated in the San Francisco Mining District, Mohave County, AZ, does hereby enclose a Claim Maintenance Fee of \$125.00 per claim in lieu of the requirement to perform and record Annual Assessment Work for the fiscal year of 2006.

Very truly yours,  
Addwest Minerals, Inc.



Charles W. Dalrymple  
Land Manager

RECEIVED  
BUREAU OF  
LAND MANAGEMENT  
2005 AUG 11 P 12: 59  
ARIZONA  
STATE OFFICE  
PHOENIX, ARIZONA

RE 9/16/05

# Addwest Minerals, Inc.

5460 Ward Road, Suite 202 Telephone 1-303-424-5134  
Arvada, CO 80002 100 Fax # 1-303-425-7497

August 4, 2005

Bureau of Land Management  
Arizona State Office  
Mining Claim Section  
222 N. Central Avenue  
Phoenix, AZ 85004

RE: Claim Maintenance Fee  
Submitted in Lieu of  
Annual Assessment Work

To Whom It May Concern:

Pursuant to Pub. L. 103-66 and on behalf of La Cuesta International, Inc., whose address is 4837 Scotty Drive, Kingman, AZ 86401, the owner of the following listed unpatented claims situated in the San Francisco Mining District, Mohave County, AZ and Addwest Minerals, Inc. who holds a valid lease with an option to purchase, does hereby enclose a Claim Maintenance Fee of \$125.00 per claim in lieu of the requirement to perform and record Annual Assessment work for the fiscal year of 2006.

<u>Name of Claim</u>	<u>Sec.</u>	<u>Tws.</u>	<u>Rng.</u>	<u>Certificate of Location</u>		<u>BLM</u> <u>Serial</u> <u>Number</u>
				<u>Book</u>	<u>Page</u>	
Mace	15	19N	20W	271	57	AMC 6629
Mace Extension	15	19N	20W	271	56	AMC 6630

Very truly yours,  
Addwest Minerals, Inc.

*Charles W. Dalrymple*  
Charles W. Dalrymple  
Land Manager

ARIZONA  
STATE OFFICE  
PHOENIX, ARIZONA

2005 AUG 11 P 12: 57

RECEIVED  
BUREAU OF  
LAND MANAGEMENT

RE 9/16/05

# Addwest Minerals, Inc.

5460 Ward Road, Suite 202 Telephone 1-303-424-5134  
Arvada, CO 80002 100 Fax # 1-303-425-7497

August 4, 2005

Bureau of Land Management  
Arizona State Office  
Mining Claim Section  
222 N. Central Avenue  
Phoenix, Az 85004


RE: Claim Maintenance Fee/  
Notice of Intent to Hold  
(6) Mill Sites "Gold Road  
Mine"

To Who It May Concern:

Pursuant to Pub. L. 103-66 and on behalf of Addwest Minerals, Inc., the owner of the following listed unpatented mill sites situated in the San Francisco Mining District, Mohave County, Az, does hereby enclose a Claim Maintenance Fee of \$125.00 per mill site to cover holding fees for the fiscal year 2006.

<u>BLM Serial No.</u>	<u>Name</u>	<u>Recorded</u>	<u>Book</u>	<u>Page</u>
AMC 35909	Bull Run Mill Site & Water Right		1	347
AMC 35910	Climax Mill Site & Water Right		1	487
AMC 35911	Gold Brook Mill Site		1	348
AMC 35912	Railroad Mill Site		2	66
AMC 35913	Surprise Mill Site & Water Right		1	343
AMC 35914	Tip Top Mill Site		1	409

Very truly yours,  
Addwest Minerals, Inc.



Charles W. Dalrymple  
Land Manager

ARIZONA  
STATE OFFICE  
PHOENIX, ARIZONA

2005 AUG 11 P 12:57

RECEIVED  
BUREAU OF  
LAND MANAGEMENT

RE 9/16/05




**GOLD ROAD MINE**  
**MUHAVE COUNTY, ARIZONA**

<u>Name of Claim</u>	<u>Book/Page</u>	<u>Tnshp/Range/Sec. No.</u>	<u>BLM Serial Number</u>
Ruth 1	2059/878	19N 20W 11	AMC 322538
Ruth 2	2059/880	19N 20W 11	AMC 322539
Ruth 3	2059/882	19N 20W 11	AMC 322540
Ruth 4	2059/884	19N 20W 11	AMC 322541
Ruth 5	2059/886	19N 20W 11	AMC 322542
Ruth 6	2059/888	19N 20W 11	AMC 322543
Ruth 7	2059/890	19N 20W 11	AMC 322544
Ruth 8	2059/892	19N 20W 11	AMC 322545
Ruth 9	2059/894	19N 20W 11	AMC 322546
Ruth 10	2059/896	19N 20W 12	AMC 322547
Ruth 11	2059/898	19N 20W 12	AMC 322548
Ruth 12	2059/900	19N 20W 12	AMC 322549
Ruth 13	2059/902	19N 20W 12	AMC 322550
Ruth 14	2059/904	19N 20W 12	AMC 322551
Ruth 15	2059/906	19N 20W 13	AMC 322552
Ruth 16	2059/908	19N 20W 13	AMC 322553
Ruth 17	2059/910	19N 20W 13	AMC 322554
Ruth 18	2059/912	19N 20W 13	AMC 322555
Ruth 19	2059/914	19N 20W 13	AMC 322556
Ruth 20	2059/916	19N 19W 18	AMC 322557
Ruth 21	2059/918	19N 19W 18	AMC 322558
Ruth 22	2059/920	19N 19W 18	AMC 322559
Ruth 23	2059/922	19N 19W 18	AMC 322560
Ruth 24	2059/924	19N 19W 18	AMC 322561
Ruth 25	2059/926	19N 19W 18	AMC 322562
Ruth 26	2059/928	19N 19W 18	AMC 322563
Ruth 27	2059/930	19N 19W 18	AMC 322564
Ruth 28	2059/932	19N 19W 18	AMC 322565
Ruth 29	2059/934	19N 19W 18	AMC 322566
Ruth 30	2059/936	19N 19W 18	AMC 322567
Ruth 31	2059/938	19N 19W 18	AMC 322568
Ruth 32	2059/940	19N 19W 18	AMC 322569
Ruth 33	2059/942	19N 19W 18	AMC 322570
Ruth 34	2059/944	19N 19W 18	AMC 322571
Ruth 35	2059/946	19N 19W 18	AMC 322572
Ruth 36	2059/948	19N 19W 18	AMC 322573
Ruth 37	2059/950	19N 19W 18	AMC 322574
Ruth 38	2059/952	19N 19W 18	AMC 322575
Ruth 39	2059/954	19N 19W 18	AMC 322576
Ruth 40	2059/956	19N 19W 18	AMC 322577
Ruth 41	2059/958	19N 19W 18	AMC 322578
Ruth 42	2059/960	19N 20W 11	AMC 322579
Ruth 43	2059/962	19N 20W 11	AMC 322580
Ruth 44	2059/964	19N 20W 11	AMC 322581
Ruth 45	2059/966	19N 20W 11	AMC 322582

RECEIVED  
 BUREAU OF LAND MANAGEMENT  
 AUG 11 P 12:51  
 STATE OFFICE  
 PHOENIX, ARIZONA

507119 = 2

<u>Name of Claim</u>	<u>Book/Page</u>	<u>Tnshp/Range/Sec. No.</u>	<u>BLM Serial Number</u>
Ruth 46	2059/968	19N 20W 14	AMC 322583
Ruth 47	2059/970	19N 20W 11	AMC 322584
Ruth 48	2059/972	19N 20W 14	AMC 322585
Ruth 49	2059/974	19N 20W 14	AMC 322586
Ruth 50	2059/976	19N 20W 14	AMC 322587
Ruth 51	2059/978	19N 20W 14	AMC 322588
Ruth 52	2059/980	19N 20W 14	AMC 322589
Ruth 53	2059/982	19N 20W 14	AMC 322590
Ruth 54	2059/984	19N 20W 13	AMC 322591
Ruth 55	2059/986	19N 20W 14	AMC 322592
Ruth 56	2059/988	19N 20W 14	AMC 322593
Ruth 57	2059/990	19N 20W 13	AMC 322594
Ruth 59	2059/994	19N 20W 13	AMC 322596
Ruth 61	2059/998	19N 20W 13	AMC 322598
Ruth 62	2059/1000	19N 20W 13	AMC 322599
Ruth 63	2060/1	19N 20W 13	AMC 322600
Ruth 64	2060/3	19N 20W 13	AMC 322601
Ruth 65	2060/5	19N 20W 13	AMC 322602
Ruth 66	2060/7	19N 20W 13	AMC 322603

RECEIVED  
 BUREAU OF  
 LAND MANAGEMENT  
 2005 AUG 11 P 12:57  
 ARIZONA  
 STATE OFFICE  
 PHOENIX, ARIZONA

RE 9/16/05

**GOLD ROAD MINE  
MOHAVE COUNTY, ARIZONA**

Name of Claim	Sec.	Tws.	Rng.	Certificate of Location		BLM Serial Number
				Book	Page	
Houghton Annex	11	19N	20W	3T 3R	274 489	A-MC 35929
Houghton Annex No. 1	11	19N	20W	3T	504	A-MC 35930
Mabel Fraction	11	19N	20W	QQ	242	A-MC 35936
Latite Fraction No. 1	11	19N	20W	3-U	449	A-MC 35934
Latite Fraction No. 2	11	19N	20W	3-U	450	A-MC 35935
Latite No. 4	11	19N	20W	3-U	452	A-MC 35931
Latite No. 5	13	19N	20W	3-U	453	A-MC 35932
Latite No. 6	13	19N	20W	3-U	454	A-MC 35933
G. R. 1	13	19N	20W	36	576-577	A-MC 35916
G. R. 2	13	19N	20W	36	578-579	A-MC 35917
G. R. 3	18	19N	19W	36	580-581	A-MC 35918
G. R. 4	18	19N	19W	36	582-583	A-MC 35919
G. R. 5	18	19N	19W	36	584-585	A-MC 35920
G. R. 6	18	19N	19W	36	586-587	A-MC 35921
G. R. 7	18	19N	19W	36	588-589	A-MC 35922
G. R. 8	13	19N	20W	109	411-412	A-MC 35923
G. R. 9	13	19N	20W	109	413-414	A-MC 35924
G. R. 10	13	19N	20W	109	415-416	A-MC 35925
G. R. 11	13	19N	20W	109	417-418	A-MC 35926
G. R. 12	18	19N	19W	109	419-420	A-MC 35927
G. R. 13	11	19N	20W	112	245-246	A-MC 35928
G. R. 16	13	19N	20W	416	183-184	A-MC 12799
G. R. 17	13	19N	20W	416	185-186	A-MC 12800
G. R. 18	13	19N	20W	416	187-188	A-MC 12801
G. R. 19	18	19N	19W	416	189-190	A-MC 12802
Red Top	13	19N	20W	Q	8	A-MC 35951
Red Top (Amended)	13	19N	20W	2203	38	A-MC 35951
Red Top Extension	13	19N	20W	AA	292	A-MC 35952
Red Top Extension No. 1	13	19N	20W	3-C	407	A-MC 35953
Red Top Extension No. 2	13	19N	20W	EE	186	A-MC 35954

} 1 claim only

ARIZONA  
STATE OFFICE  
PHOENIX, ARIZONA

2005 AUG 11 P 12:57

RECEIVED  
BUREAU OF  
LAND MANAGEMENT

RE 9/16/05

**United States Department of the Interior  
Bureau of Land Management**

BUSINESS & SUPPORT SVCS DIV  
222 N CENTRAL AVE  
PHOENIX, AZ 85004 -2203  
Phone: (602) 417-9200

Receipt	
No:	1127191

<b>Transaction #:</b> 1166195
<b>Date of Transaction:</b> 08/12/2005
<b>CUSTOMER:</b> ADDWEST MINERALS INC 5460 WARD RD #100 ARVADA, CO 80002

LINE #	QTY	DESCRIPTION	REMARKS	UNIT PRICE	TOTAL
1	1.00	LOCATABLE MINERALS / MINING CLAIMS-NOT NEW-UNADJUD, ONE AUTH NO. ONLY / MINING CLAIM MONEY RECEIVED (455) <b>CASES:</b> AMC35929/\$12625.00	MAINT 2006 -101	- n/a -	12625.00
<b>TOTAL:</b>					<b>\$12,625.00</b>

PAYMENT INFORMATION									
1	<table border="1"> <tr> <td><b>AMOUNT:</b> \$12,625.00</td> <td><b>POSTMARKED:</b> 08/10/2005</td> </tr> <tr> <td><b>TYPE:</b> CHECK</td> <td><b>RECEIVED:</b> 08/11/2005</td> </tr> <tr> <td><b>CHECK NO:</b> 000042</td> <td></td> </tr> <tr> <td><b>NAME:</b> ADDWEST MINERALS INC 5460 WARD RD #100 ARVADA CO 80002</td> <td></td> </tr> </table>	<b>AMOUNT:</b> \$12,625.00	<b>POSTMARKED:</b> 08/10/2005	<b>TYPE:</b> CHECK	<b>RECEIVED:</b> 08/11/2005	<b>CHECK NO:</b> 000042		<b>NAME:</b> ADDWEST MINERALS INC 5460 WARD RD #100 ARVADA CO 80002	
<b>AMOUNT:</b> \$12,625.00	<b>POSTMARKED:</b> 08/10/2005								
<b>TYPE:</b> CHECK	<b>RECEIVED:</b> 08/11/2005								
<b>CHECK NO:</b> 000042									
<b>NAME:</b> ADDWEST MINERALS INC 5460 WARD RD #100 ARVADA CO 80002									

REMARKS

This receipt was generated by the automated BLM Collections and Billing System and is a paper representation of a portion of the official electronic record contained therein.



# Addwest Minerals, Inc.

5460 Ward Road, Suite 200 Telephone 1-303-424-5134  
Arvada, CO 80002 100 Fax # 1-303-425-7497

August 4, 2004

Bureau of Land Management  
Arizona State Office  
Mining Claim Section  
222 N. Central Avenue  
Phoenix, AZ 85004

RE: Claim Maintenance Fee  
Submitted in Lieu of  
Annual Assessment Work

To Whom It May Concern:

Pursuant to Pub. L. 103-66 and on behalf of La Cuesta International, Inc., whose address is 4837 Scotty Drive, Kingman, AZ 86401, the owner of the following listed unpatented claims situated in the San Francisco Mining District, Mohave County, AZ and Addwest Minerals, Inc. who holds a valid lease with an option to purchase, does hereby enclose a Claim Maintenance Fee of ~~\$100.00~~ per claim in lieu of the requirement to perform and record Annual Assessment work for the fiscal year of 2005.

125.00

CD

Name of Claim	Sec.	Tws.	Rng.	Certificate of Location		BLM Serial Number
				Book	Page	
Mace	15	19N	20W	271	57	AMC 6629
Mace Extension	15	19N	20W	271	56	AMC 6630

RECEIVED  
BUREAU OF  
LAND MANAGEMENT

2004 AUG -6 P 4:49

ARIZONA  
STATE OFFICE  
PHOENIX, ARIZONA

Very truly yours,  
Addwest Minerals, Inc.

*Charles W. Dalrymple*

Charles W. Dalrymple  
Land Manager

ENTERED INTO COMPUTER

9/10/04 AB

VERIFIED BY  
PB 10/19/04

# Addwest Minerals, Inc.

5460 Ward Road, Suite 202 Telephone 1-303-424-5134  
Arvada, CO 80002 100 Fax # 1-303-425-7497

August 4, 2004

Bureau of Land Management  
Arizona State Office  
Mining Claim Section  
222 N. Central Avenue  
Phoenix, AZ 85004

RE: Claim Maintenance Fee  
Submitted in Lieu of  
Annual Assessment Work

To Whom It May Concern:

Pursuant to Pub. L. 103-66 and on behalf of Addwest Minerals, Inc., the owner of the attached listed unpatented mining claims (Houghton Annex; Houghton Annex No.1: Mabel Fraction; Latite Fraction No.1 and 2; Latite No.4, 5 and 6; G. R. 1-13 and G. R. 16-19: Ruth 1-57, 59 and 61-66; Red Top, Red Top Extension, Red Top Extension No.1 and Red Top Extension No.2); situated in the San Francisco Mining District, Mohave County, AZ, does hereby enclose a Claim Maintenance Fee of \$~~100.00~~ per claim in lieu of the requirement to perform and record Annual Assessment Work for the fiscal year of 2005.

125.00

CD

Very truly yours,  
Addwest Minerals, Inc.

*Charles W. Dalrymple*

Charles W. Dalrymple  
Land Manager

RECEIVED  
BUREAU OF  
LAND MANAGEMENT

2004 AUG -6 P 12:49

ARIZONA  
STATE OFFICE  
PHOENIX, ARIZONA

**GOLD ROAD MINE  
MOHAVE COUNTY, ARIZONA**

<u>Name of Claim</u>	<u>Sec.</u>	<u>Tws.</u>	<u>Rng.</u>	<u>Certificate of Location</u>		<u>BLM Serial Number</u>
				<u>Recorded At</u>	<u>Page</u>	
Houghton Annex	11	19N	20W	3T	274	A-MC 35929
				3R	489	
Houghton Annex No. 1	11	19N	20W	3T	504	A-MC 35930
Mabel Fraction	11	19N	20W	QQ	242	A-MC 35936
Latite Fraction No. 1	11	19N	20W	3-U	449	A-MC 35934
Latite Fraction No. 2	11	19N	20W	3-U	450	A-MC 35935
Latite No. 4	11	19N	20W	3-U	452	A-MC 35931
Latite No. 5	13	19N	20W	3-U	453	A-MC 35932
Latite No. 6	13	19N	20W	3-U	454	A-MC 35933
G. R. 1	13	19N	20W	36	576-577	A-MC 35916
G.R. 2	13	19N	20W	36	578-579	A-MC 35917
G. R. 3	18	19N	19W	36	580-581	A-MC 35918
G. R. 4	18	19N	19W	36	582-583	A-MC 35919
G. R. 5	18	19N	19W	36	584-585	A-MC 35920
G. R. 6	18	19N	19W	36	586-587	A-MC 35921
G. R. 7	18	19N	19W	36	588-589	A-MC 35922
G. R. 8	13	19N	20W	109	411-412	A-MC 35923
G. R. 9	13	19N	20W	109	413-414	A-MC 35924
G. R. 10	13	19N	20W	109	415-416	A-MC 35925
G. R. 11	13	19N	20W	109	417-418	A-MC 35926
G. R. 12	18	19N	19W	109	419-420	A-MC 35927
G. R. 13	11	19N	20W	112	245-246	A-MC 35928
G. R. 16	13	19N	20W	416	183-184	A-MC 12799
G. R. 17	13	19N	20W	416	185-186	A-MC 12800
G. R. 18	13	19N	20W	416	187-188	A-MC 12801
G. R. 19	18	19N	19W	416	189-190	A-MC 12802
Red Top	13	19N	20W	Q	8	A-MC 35951
Red Top (Amended)	13	19N	20W	2203	38	A-MC 35951
Red Top Extension	13	19N	20W	AA	292	A-MC 35952
Red Top Extension No. 1	13	19N	20W	3-C	407	A-MC 35953
Red Top Extension No. 2	13	19N	20W	EE	186	A-MC 35954

1 claim only

29

RECEIVED  
 BUREAU OF  
 LAND MANAGEMENT  
 ARIZONA  
 STATE OFFICE  
 PHOENIX, ARIZONA  
 2001 AUG - 6 P 12: 49



GOLD ROAD MINE  
MOHAVE COUNTY, ARIZONA

<u>Name of Claim</u>	<u>Book/Page</u>	<u>Tnshp/Range/Sec. No.</u>	<u>BLM Serial Number</u>
Ruth 1	2059/878	19N 20W 11	AMC 322538
Ruth 2	2059/880	19N 20W 11	AMC 322539
Ruth 3	2059/882	19N 20W 11	AMC 322540
Ruth 4	2059/884	19N 20W 11	AMC 322541
Ruth 5	2059/886	19N 20W 11	AMC 322542
Ruth 6	2059/888	19N 20W 11	AMC 322543
Ruth 7	2059/890	19N 20W 11	AMC 322544
Ruth 8	2059/892	19N 20W 11	AMC 322545
Ruth 9	2059/894	19N 20W 11	AMC 322546
Ruth 10	2059/896	19N 20W 12	AMC 322547
Ruth 11	2059/898	19N 20W 12	AMC 322548
Ruth 12	2059/900	19N 20W 12	AMC 322549
Ruth 13	2059/902	19N 20W 12	AMC 322550
Ruth 14	2059/904	19N 20W 12	AMC 322551
Ruth 15	2059/906	19N 20W 13	AMC 322552
Ruth 16	2059/908	19N 20W 13	AMC 322553
Ruth 17	2059/910	19N 20W 13	AMC 322554
Ruth 18	2059/912	19N 20W 13	AMC 322555
Ruth 19	2059/914	19N 20W 13	AMC 322556
Ruth 20	2059/916	19N 19W 18	AMC 322557
Ruth 21	2059/918	19N 19W 18	AMC 322558
Ruth 22	2059/920	19N 19W 18	AMC 322559
Ruth 23	2059/922	19N 19W 18	AMC 322560
Ruth 24	2059/924	19N 19W 18	AMC 322561
Ruth 25	2059/926	19N 19W 18	AMC 322562
Ruth 26	2059/928	19N 19W 18	AMC 322563
Ruth 27	2059/930	19N 19W 18	AMC 322564
Ruth 28	2059/932	19N 19W 18	AMC 322565
Ruth 29	2059/934	19N 19W 18	AMC 322566
Ruth 30	2059/936	19N 19W 18	AMC 322567
Ruth 31	2059/938	19N 19W 18	AMC 322568
Ruth 32	2059/940	19N 19W 18	AMC 322569
Ruth 33	2059/942	19N 19W 18	AMC 322570
Ruth 34	2059/944	19N 19W 18	AMC 322571
Ruth 35	2059/946	19N 19W 18	AMC 322572
Ruth 36	2059/948	19N 19W 18	AMC 322573
Ruth 37	2059/950	19N 19W 18	AMC 322574
Ruth 38	2059/952	19N 19W 18	AMC 322575
Ruth 39	2059/954	19N 19W 18	AMC 322576
Ruth 40	2059/956	19N 19W 18	AMC 322577
Ruth 41	2059/958	19N 19W 18	AMC 322578
Ruth 42	2059/960	19N 20W 11	AMC 322579
Ruth 43	2059/962	19N 20W 11	AMC 322580
Ruth 44	2059/964	19N 20W 11	AMC 322581
Ruth 45	2059/966	19N 20W 11	AMC 322582

PHOENIX, ARIZONA  
 BUREAU OF  
 LAND MANAGEMENT

<u>Name of Claim</u>	<u>Book/Page</u>	<u>Tnshp/Range/Sec. No.</u>	<u>BLM Serial Number</u>
Ruth 46	2059/968	19N 20W 14	AMC 322583
Ruth 47	2059/970	19N 20W 11	AMC 322584
Ruth 48	2059/972	19N 20W 14	AMC 322585
Ruth 49	2059/974	19N 20W 14	AMC 322586
Ruth 50	2059/976	19N 20W 14	AMC 322587
Ruth 51	2059/978	19N 20W 14	AMC 322588
Ruth 52	2059/980	19N 20W 14	AMC 322589
Ruth 53	2059/982	19N 20W 14	AMC 322590
Ruth 54	2059/984	19N 20W 13	AMC 322591
Ruth 55	2059/986	19N 20W 14	AMC 322592
Ruth 56	2059/988	19N 20W 14	AMC 322593
Ruth 57	2059/990	19N 20W 13	AMC 322594
Ruth 59	2059/994	19N 20W 13	AMC 322596
Ruth 61	2059/998	19N 20W 13	AMC 322598
Ruth 62	2059/1000	19N 20W 13	AMC 322599
Ruth 63	2060/1	19N 20W 13	AMC 322600
Ruth 64	2060/3	19N 20W 13	AMC 322601
Ruth 65	2060/5	19N 20W 13	AMC 322602
Ruth 66	2060/7	19N 20W 13	AMC 322603

RECEIVED  
 BUREAU OF  
 LAND MANAGEMENT  
 2004 AUG - 6 P 12: 49  
 ARIZONA  
 STATE OFFICE  
 PHOENIX, ARIZONA

# Addwest Minerals, Inc.

5460 Ward Road, Suite 202 Telephone 1-303-424-5134  
Arvada, CO 80002 100 Fax # 1-303-425-7497

August 4, 2004

Bureau of Land Management  
Arizona State Office  
Mining Claim Section  
222 N. Central Avenue  
Phoenix, Az 85004

RE: Claim Maintenance Fee/  
Notice of Intent to Hold  
(6) Mill Sites "Gold Road  
Mine"

To Who It May Concern:

Pursuant to Pub. L. 103-66 and on behalf of Addwest Minerals, Inc., the owner of the following listed unpatented mill sites situated in the San Francisco Mining District, Mohave County, Az, does hereby enclose a Claim Maintenance Fee of ~~\$100.00~~ per mill site to cover holding fees for the fiscal year 2005. *125.00*

BLM Serial No.	Name	Recorded	Book	Page
AMC 35909	Bull Run Mill Site & Water Right		1	347
AMC 35910	Climax Mill Site & Water Right		1	487
AMC 35911	Gold Brook Mill Site		1	348
AMC 35912	Railroad Mill Site		2	66
AMC 35913	Surprise Mill Site & Water Right		1	343
AMC 35914	Tip Top Mill Site		1	409 - 6

RECEIVED  
BUREAU OF  
LAND MANAGEMENT

2004 AUG - 6 P 12: 49

ARIZONA  
STATE OFFICE  
PHOENIX, ARIZONA

Very truly yours,  
Addwest Minerals, Inc.

*Charles W. Dalrymple*  
Charles W. Dalrymple  
Land Manager

**United States Department of the Interior**  
**Bureau of Land Management**  
 BUSINESS & SUPPORT SVCS DIV  
 222 N CENTRAL AVE  
 PHOENIX, AZ 85004 -2203  
 Phone: (602) 417-9200

<b>Receipt</b>	
No:	923129

<b>Transaction #:</b> 957240	
<b>Date of Transaction:</b> 08/06/2004	
<b>CUSTOMER:</b>	ADDWEST MINERAL INC. 5460 WARD RD STE 100 ARVADA, CO 80002

LINE #	QTY	DESCRIPTION	REMARKS	UNIT PRICE	TOTAL
1	1.00	LOCATABLE MINERALS / MINING CLAIMS-NOT NEW-UNADJUD, ONE AUTH NO. ONLY / MINING CLAIM MONEY RECEIVED (455) CASES: AMC35929/\$12625.00	MAINT 2005 - 101	- n/a -	12625.00
<b>TOTAL:</b>					<b>\$12,625.00</b>

PAYMENT INFORMATION		
1	AMOUNT: \$12,625.00	POSTMARKED: N/A
	TYPE: CHECK	RECEIVED: 08/06/2004
	CHECK NO: 1155	
	NAME: ADDWEST MINERALS, INC. 5460 WARD RD STE 100 ARVADA CO 80002	

**REMARKS**

This receipt was generated by the automated BLM Collections and Billing System and is a paper representation of a portion of the official electronic record contained therein.



# Addwest Minerals, Inc.

5460 Ward Road, Suite 202 Telephone 1-303-424-5134  
Arvada, CO 80002 100 Fax # 1-303-425-7497

August 4, 2003

Bureau of Land Management  
Arizona State Office  
Mining Claim Section  
222 N. Central Avenue  
Phoenix, AZ 85004

RE: Claim Maintenance Fee  
Submitted in Lieu of  
Annual Assessment Work

To Whom It May Concern:

Pursuant to Pub. L. 103-66 and on behalf of Addwest Minerals, Inc., the owner of the attached listed unpatented mining claims (Houghton Annex; Houghton Annex No.1: Mabel Fraction; Latite Fraction No.1 and 2; Latite No.4, 5 and 6; G. R. 1-13 and G. R. 16-19: Ruth 1-57, 59 and 61-66; Red Top, Red Top Extension, Red Top Extension No.1 and Red Top Extension No.2); situated in the San Francisco Mining District, Mohave County, AZ, does hereby enclose a Claim Maintenance Fee of \$100.00 per claim in lieu of the requirement to perform and record Annual Assessment Work for the fiscal year of 2004.

Very truly yours,  
Addwest Minerals, Inc.

*Charles W. Dalrymple*  
Charles W. Dalrymple  
Land Manager

ARIZONA  
STATE OFFICE  
PHOENIX, ARIZONA

RECEIVED  
BUREAU OF  
LAND MANAGEMENT  
AUG - 6 P 3:15

ENTERED INTO COMPUTER

8/21/03 PB

✓  
FES

**GOLD ROAD MINE  
MOHAVE COUNTY, ARIZONA**

<u>Name of Claim</u>	<u>Sec.</u>	<u>Tws.</u>	<u>Rng.</u>	<u>Certificate of Location</u>		<u>BLM Serial Number</u>
				<u>Book</u>	<u>Page</u>	
Houghton Annex	11	19N	20W	3T 3R	274 489	A-MC 35929
Houghton Annex No. 1	11	19N	20W	3T	504	A-MC 35930
Mabel Fraction	11	19N	20W	QQ	242	A-MC 35936
Latite Fraction No. 1	11	19N	20W	3-U	449	A-MC 35934
Latite Fraction No. 2	11	19N	20W	3-U	450	A-MC 35935
Latite No. 4	11	19N	20W	3-U	452	A-MC 35931
Latite No. 5	13	19N	20W	3-U	453	A-MC 35932
Latite No. 6	13	19N	20W	3-U	454	A-MC 35933
G. R. 1	13	19N	20W	36	576-577	A-MC 35916
G.R. 2	13	19N	20W	36	578-579	A-MC 35917
G. R. 3	18	19N	19W	36	580-581	A-MC 35918
G. R. 4	18	19N	19W	36	582-583	A-MC 35919
G. R. 5	18	19N	19W	36	584-585	A-MC 35920
G. R. 6	18	19N	19W	36	586-587	A-MC 35921
G. R. 7	18	19N	19W	36	588-589	A-MC 35922
G. R. 8	13	19N	20W	109	411-412	A-MC 35923
G. R. 9	13	19N	20W	109	413-414	A-MC 35924
G. R. 10	13	19N	20W	109	415-416	A-MC 35925
G. R. 11	13	19N	20W	109	417-418	A-MC 35926
G. R. 12	18	19N	19W	109	419-420	A-MC 35927
G. R. 13	11	19N	20W	112	245-246	A-MC 35928
G. R. 16	13	19N	20W	416	183-184	A-MC 12799
G. R. 17	13	19N	20W	416	185-186	A-MC 12800
G. R. 18	13	19N	20W	416	187-188	A-MC 12801
G. R. 19	18	19N	19W	416	189-190	A-MC 12802
Red Top	13	19N	20W	Q	8	A-MC 35951
Red Top (Amended)	13	19N	20W	2203	38	A-MC 35951
Red Top Extension	13	19N	20W	AA	292	A-MC 35952
Red Top Extension No. 1	13	19N	20W	3-C	407	A-MC 35953
Red Top Extension No. 2	13	19N	20W	EE	186	A-MC 35954

} 1 claim only

RECEIVED  
 BUREAU OF  
 LAND MANAGEMENT  
 2003 AUG - 6 P 3: 15  
 ARIZONA  
 STATE OFFICE  
 BOEMM, ARIZONA  
 29

**ENTERED INTO COMPUTER**  
 8/21/03 PB

GOLD ROAD MINE  
 HAVEL COUNTY, ARIZONA

<u>Name of Claim</u>	<u>Book/Page</u>	<u>Tnshp/Range/Sec. No.</u>	<u>BLM Serial Number</u>
Ruth 1	2059/878	19N 20W 11	AMC 322538
Ruth 2	2059/880	19N 20W 11	AMC 322539
Ruth 3	2059/882	19N 20W 11	AMC 322540
Ruth 4	2059/884	19N 20W 11	AMC 322541
Ruth 5	2059/886	19N 20W 11	AMC 322542
Ruth 6	2059/888	19N 20W 11	AMC 322543
Ruth 7	2059/890	19N 20W 11	AMC 322544
Ruth 8	2059/892	19N 20W 11	AMC 322545
Ruth 9	2059/894	19N 20W 11	AMC 322546
Ruth 10	2059/896	19N 20W 12	AMC 322547
Ruth 11	2059/898	19N 20W 12	AMC 322548
Ruth 12	2059/900	19N 20W 12	AMC 322549
Ruth 13	2059/902	19N 20W 12	AMC 322550
Ruth 14	2059/904	19N 20W 12	AMC 322551
Ruth 15	2059/906	19N 20W 13	AMC 322552
Ruth 16	2059/908	19N 20W 13	AMC 322553
Ruth 17	2059/910	19N 20W 13	AMC 322554
Ruth 18	2059/912	19N 20W 13	AMC 322555
Ruth 19	2059/914	19N 20W 13	AMC 322556
Ruth 20	2059/916	19N 19W 18	AMC 322557
Ruth 21	2059/918	19N 19W 18	AMC 322558
Ruth 22	2059/920	19N 19W 18	AMC 322559
Ruth 23	2059/922	19N 19W 18	AMC 322560
Ruth 24	2059/924	19N 19W 18	AMC 322561
Ruth 25	2059/926	19N 19W 18	AMC 322562
Ruth 26	2059/928	19N 19W 18	AMC 322563
Ruth 27	2059/930	19N 19W 18	AMC 322564
Ruth 28	2059/932	19N 19W 18	AMC 322565
Ruth 29	2059/934	19N 19W 18	AMC 322566
Ruth 30	2059/936	19N 19W 18	AMC 322567
Ruth 31	2059/938	19N 19W 18	AMC 322568
Ruth 32	2059/940	19N 19W 18	AMC 322569
Ruth 33	2059/942	19N 19W 18	AMC 322570
Ruth 34	2059/944	19N 19W 18	AMC 322571
Ruth 35	2059/946	19N 19W 18	AMC 322572
Ruth 36	2059/948	19N 19W 18	AMC 322573
Ruth 37	2059/950	19N 19W 18	AMC 322574
Ruth 38	2059/952	19N 19W 18	AMC 322575
Ruth 39	2059/954	19N 19W 18	AMC 322576
Ruth 40	2059/956	19N 19W 18	AMC 322577
Ruth 41	2059/958	19N 19W 18	AMC 322578
Ruth 42	2059/960	19N 20W 11	AMC 322579
Ruth 43	2059/962	19N 20W 11	AMC 322580
Ruth 44	2059/964	19N 20W 11	AMC 322581
Ruth 45	2059/966	19N 20W 11	AMC 322582

RECEIVED  
 BUREAU OF  
 LAND MANAGEMENT

ENTERED INTO COMPUTER  
 8/21/03 PE

45



<u>Name of Claim</u>	<u>Book/Page</u>	<u>Tnshp/Range/Sec. No.</u>	<u>BLM Serial Number</u>
Ruth 46	2059/968	19N 20W 14	AMC 322583
Ruth 47	2059/970	19N 20W 11	AMC 322584
Ruth 48	2059/972	19N 20W 14	AMC 322585
Ruth 49	2059/974	19N 20W 14	AMC 322586
Ruth 50	2059/976	19N 20W 14	AMC 322587
Ruth 51	2059/978	19N 20W 14	AMC 322588
Ruth 52	2059/980	19N 20W 14	AMC 322589
Ruth 53	2059/982	19N 20W 14	AMC 322590
Ruth 54	2059/984	19N 20W 13	AMC 322591
Ruth 55	2059/986	19N 20W 14	AMC 322592
Ruth 56	2059/988	19N 20W 14	AMC 322593
Ruth 57	2059/990	19N 20W 13	AMC 322594
Ruth 59	2059/994	19N 20W 13	AMC 322596
Ruth 61	2059/998	19N 20W 13	AMC 322598
Ruth 62	2059/1000	19N 20W 13	AMC 322599
Ruth 63	2060/1	19N 20W 13	AMC 322600
Ruth 64	2060/3	19N 20W 13	AMC 322601
Ruth 65	2060/5	19N 20W 13	AMC 322602
Ruth 66	2060/7	19N 20W 13	AMC 322603

19

93 CLAIMS  
TOTAL

ARIZONA  
STATE OFFICE  
PHOENIX, ARIZONA

2003 AUG -6 P 3:15

RECEIVED  
BUREAU OF  
LAND MANAGEMENT

ENTERED INTO COMPUTER  
8/21/03 PB

# Addwest Minerals, Inc.

5460 Ward Road, Suite 202 Telephone 1-303-424-5134  
Arvada, CO 80002 100 Fax # 1-303-425-7497

Bureau of Land Management  
Arizona State Office  
Mining Claim Section  
222 N. Central Avenue  
Phoenix, Az 85004

RECEIVED  
BUREAU OF  
LAND MANAGEMENT  
2003 AUG 14 - 6 P 3:15  
August 14, 2003  
ARIZONA  
STATE OFFICE  
PHOENIX, ARIZONA

RE: Claim Maintenance Fee/  
Notice of Intent to Hold  
(6) Mill Sites "Gold Road  
Mine"

To Who It May Concern:

Pursuant to Pub. L. 103-66 and on behalf of Addwest Minerals, Inc., the owner of the following listed unpatented mill sites situated in the San Francisco Mining District, Mohave County, Az, does hereby enclose a Claim Maintenance Fee of \$100.00 per mill site to cover holding fees for the fiscal year 2004.

<u>BLM Serial No.</u>	<u>Name</u>	<u>Recorded</u>	<u>Book</u>	<u>Page</u>
AMC 35909	Bull Run Mill Site & Water Right		1	347
AMC 35910	Climax Mill Site & Water Right		1	487
AMC 35911	Gold Brook Mill Site		1	348
AMC 35912	Railroad Mill Site		2	66
AMC 35913	Surprise Mill Site & Water Right		1	343
AMC 35914	Tip Top Mill Site		1	409

6

Very truly yours,  
Addwest Minerals, Inc.

*Charles W. Dalrymple*  
Charles W. Dalrymple  
Land Manager

ENTERED INTO COMPUTER

8/21/03 PB

# Addwest Minerals, Inc.

5460 Ward Road, Suite ~~202~~ Telephone 1-303-424-5134  
Arvada, CO 80002 100 Fax # 1-303-425-7497

August 4, 2003

Bureau of Land Management  
Arizona State Office  
Mining Claim Section  
222 N. Central Avenue  
Phoenix, AZ 85004

RE: Claim Maintenance Fee  
Submitted in Lieu of  
Annual Assessment Work

To Whom It May Concern:

Pursuant to Pub. L. 103-66 and on behalf of La Cuesta International, Inc., whose address is 4837 Scotty Drive, Kingman, AZ 86401, the owner of the following listed unpatented claims situated in the San Francisco Mining District, Mohave County, AZ and Addwest Minerals, Inc. who holds a valid lease with an option to purchase, does hereby enclose a Claim Maintenance Fee of \$100.00 per claim in lieu of the requirement to perform and record Annual Assessment work for the fiscal year of 2004.

<u>Name of Claim</u>	<u>Sec.</u>	<u>Tws.</u>	<u>Rng.</u>	<u>Certificate of Location</u>		<u>BLM</u> <u>Serial</u> <u>Number</u>
				<u>Book</u>	<u>Page</u>	
Mace	15	19N	20W	271	57	AMC 6629
Mace Extension	15	19N	20W	271	56	AMC 6630

2

Very truly yours,  
Addwest Minerals, Inc.

*Charles W. Dalrymple*

Charles W. Dalrymple  
Land Manager

ENTERED INTO COMPUTER

8/21/03 CB

2003 AUG - 6 P 3: 15  
RECEIVED  
BUREAU OF  
LAND MANAGEMENT  
ARIZONA  
STATE OFFICE  
PHOENIX, ARIZONA

**United States Department of the Interior  
Bureau of Land Management**

BUSINESS & SUPPORT SVCS DIV  
222 N CENTRAL AVE  
PHOENIX, AZ 85004 -2203  
Phone: (602) 417-9200

Receipt	
No:	725368

**Transaction #:** 754650  
**Date of Transaction:** 08/07/2003

<b>CUSTOMER:</b>	ADDWEST MINERALS INC 5460 WARD RD #100 ARVADA,CO 80002
------------------	--

LINE #	QTY	DESCRIPTION	REMARKS	UNIT PRICE	TOTAL
1	1.00	LOCATABLE MINERALS / MINING CLAIMS-NOT NEW-UNADJUD,ONE AUTH NO. ONLY / MINING CLAIM MONEY RECEIVED (455) <b>CASES:</b> AMC35930/\$10100.00	MAINT 2004 (101)	- n/a -	10100.00

**TOTAL: \$10,100.00**

**PAYMENT INFORMATION**

1	<b>AMOUNT:</b>	\$10,100.00	<b>POSTMARKED:</b>	08/06/2003
	<b>TYPE:</b>	CHECK	<b>RECEIVED:</b>	08/07/2003
	<b>CHECK NO:</b>	1062		
	<b>NAME:</b>	ADDWEST MINERALS, INC. 5460 WARD RD #100 ARVADA CO 80002		

**REMARKS**

This receipt was generated by the automated BLM Collections and Billing System and is a paper representation of a portion of the official electronic record contained therein.



# Addwest Minerals, Inc.

5460 Ward Road, Suite 202 Telephone 1-303-424-5134  
Arvada, CO 80002 Fax # 1-303-425-7497

August 2, 2002

Bureau of Land Management  
Arizona State Office  
Mining Claim Section  
222 N. Central Avenue  
Phoenix, AZ 85004

RE: Claim Maintenance Fee  
Submitted in Lieu of  
Annual Assessment Work

To Whom It May Concern:

Pursuant to Pub. L. 103-66 and on behalf of Addwest Minerals, Inc., the owner of the attached listed unpatented mining claims (Houghton Annex; Houghton Annex No.1: Mabel Fraction; Latite Fraction No.1 and 2; Latite No.4, 5 and 6; G. R. 1-13 and G. R. 16-19: Ruth 1-57, 59 and 61-66; Red Top, Red Top Extension, Red Top Extension No.1 and Red Top Extension No.2); situated in the San Francisco Mining District, Mohave County, AZ, does hereby enclose a Claim Maintenance Fee of \$100.00 per claim in lieu of the requirement to perform and record Annual Assessment Work for the fiscal year of 2003.

Very truly yours,  
Addwest Minerals, Inc.



Charles W. Dalrymple  
Land Manager

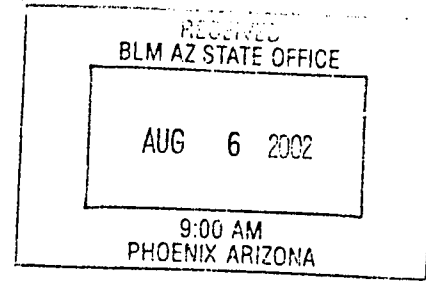
ARIZONA  
STATE OFFICE  
PHOENIX, ARIZONA

2002 AUG - 6 P 1:16

RECEIVED  
BUREAU OF  
LAND MANAGEMENT

107/02JK  
VERIFIED

**RECORD OF CONVERSATION**



**CUSTOMER:** Addwest Minerals Inc.

**PHONE NUMBER:** 303 - 424-5134

**SUBJECT:** Mining claim count over the check amount sent in with the Maintenance form.

**CONVERSATION:** I called Addwest Minerals on 08/05/2002 and left a voice message with Charles Dalrymple about the claim count. 08/06/2002 I had no response. 08/07/2002 I called back and Charles Williams gave me a credit card number to account for the extra \$100.

I processed the receipt on 08/08/2002.

Tony Smith - Program Analyst - ASO

**GOLD ROAD MINE  
MOHAVE COUNTY, ARIZONA**

RECEIVED  
BLM AZ STATE OFFICE  
AUG 6 2002  
9:00 AM  
PHOENIX ARIZONA

<u>Name of Claim</u>	<u>Sec.</u>	<u>Tws.</u>	<u>Rng.</u>	<u>Certificate of Location</u>		<u>BLM Serial Number</u>
				<u>Book</u>	<u>Recorded At Page</u>	
Houghton Annex	11	19N	20W	3T	274	A-MC 35929
				3R	489	
Houghton Annex No. 1	11	19N	20W	3T	504	A-MC 35930
Mabel Fraction	11	19N	20W	QQ	242	A-MC 35936
Latite Fraction No. 1	11	19N	20W	3-U	449	A-MC 35934
Latite Fraction No. 2	11	19N	20W	3-U	450	A-MC 35935
Latite No. 4	11	19N	20W	3-U	452	A-MC 35931
Latite No. 5	13	19N	20W	3-U	453	A-MC 35932
Latite No. 6	13	19N	20W	3-U	454	A-MC 35933
G. R. 1	13	19N	20W	36	576-577	A-MC 35916
G.R. 2	13	19N	20W	36	578-579	A-MC 35917
G. R. 3	18	19N	19W	36	580-581	A-MC 35918
G. R. 4	18	19N	19W	36	582-583	A-MC 35919
G. R. 5	18	19N	19W	36	584-585	A-MC 35920
G. R. 6	18	19N	19W	36	586-587	A-MC 35921
G. R. 7	18	19N	19W	36	588-589	A-MC 35922
G. R. 8	13	19N	20W	109	411-412	A-MC 35923
G. R. 9	13	19N	20W	109	413-414	A-MC 35924
G. R. 10	13	19N	20W	109	415-416	A-MC 35925
G. R. 11	13	19N	20W	109	417-418	A-MC 35926
G. R. 12	18	19N	19W	109	419-420	A-MC 35927
G. R. 13	11	19N	20W	112	245-246	A-MC 35928
G. R. 16	13	19N	20W	416	183-184	A-MC 12799
G. R. 17	13	19N	20W	416	185-186	A-MC 12800
G. R. 18	13	19N	20W	416	187-188	A-MC 12801
G. R. 19	18	19N	19W	416	189-190	A-MC 12802
Red Top	13	19N	20W	Q	8	A-MC 35951
Red Top (Amended)	13	19N	20W	2203	38	A-MC 35951
Red Top Extension	13	19N	20W	AA	292	A-MC 35952
Red Top Extension No. 1	13	19N	20W	3-C	407	A-MC 35953
Red Top Extension No. 2	13	19N	20W	EE	186	A-MC 35954

**ENTERED INTO COMPUTER**

10-03-02 RB

ARIZONA  
STATE OFFICE  
PHOENIX, ARIZONA

2002 AUG - 6 P 1:16

RECEIVED  
BUREAU OF  
LAND MANAGEMENT



**GOLD ROAD MINE  
MOHAVE COUNTY, ARIZONA**

BLM AZ STATE OFFICE  
AUG 6 2002

9:00 AM  
PHOENIX ARIZONA

<u>Name of Claim</u>	<u>Book/Page</u>	<u>Tnshp/Range/Sec. No.</u>	<u>BLM Serial Number</u>
Ruth 1	2059/878	19N 20W 11	AMC 322538
Ruth 2	2059/880	19N 20W 11	AMC 322539
Ruth 3	2059/882	19N 20W 11	AMC 322540
Ruth 4	2059/884	19N 20W 11	AMC 322541
Ruth 5	2059/886	19N 20W 11	AMC 322542
Ruth 6	2059/888	19N 20W 11	AMC 322543
Ruth 7	2059/890	19N 20W 11	AMC 322544
Ruth 8	2059/892	19N 20W 11	AMC 322545
Ruth 9	2059/894	19N 20W 11	AMC 322546
Ruth 10	2059/896	19N 20W 12	AMC 322547
Ruth 11	2059/898	19N 20W 12	AMC 322548
Ruth 12	2059/900	19N 20W 12	AMC 322549
Ruth 13	2059/902	19N 20W 12	AMC 322550
Ruth 14	2059/904	19N 20W 12	AMC 322551
Ruth 15	2059/906	19N 20W 13	AMC 322552
Ruth 16	2059/908	19N 20W 13	AMC 322553
Ruth 17	2059/910	19N 20W 13	AMC 322554
Ruth 18	2059/912	19N 20W 13	AMC 322555
Ruth 19	2059/914	19N 20W 13	AMC 322556
Ruth 20	2059/916	19N 19W 18	AMC 322557
Ruth 21	2059/918	19N 19W 18	AMC 322558
Ruth 22	2059/920	19N 19W 18	AMC 322559
Ruth 23	2059/922	19N 19W 18	AMC 322560
Ruth 24	2059/924	19N 19W 18	AMC 322561
Ruth 25	2059/926	19N 19W 18	AMC 322562
Ruth 26	2059/928	19N 19W 18	AMC 322563
Ruth 27	2059/930	19N 19W 18	AMC 322564
Ruth 28	2059/932	19N 19W 18	AMC 322565
Ruth 29	2059/934	19N 19W 18	AMC 322566
Ruth 30	2059/936	19N 19W 18	AMC 322567-
Ruth 31	2059/938	19N 19W 18	AMC 322568
Ruth 32	2059/940	19N 19W 18	AMC 322569
Ruth 33	2059/942	19N 19W 18	AMC 322570
Ruth 34	2059/944	19N 19W 18	AMC 322571
Ruth 35	2059/946	19N 19W 18	AMC 322572
Ruth 36	2059/948	19N 19W 18	AMC 322573
Ruth 37	2059/950	19N 19W 18	AMC 322574
Ruth 38	2059/952	19N 19W 18	AMC 322575
Ruth 39	2059/954	19N 19W 18	AMC 322576
Ruth 40	2059/956	19N 19W 18	AMC 322577
Ruth 41	2059/958	19N 19W 18	AMC 322578
Ruth 42	2059/960	19N 20W 11	AMC 322579
Ruth 43	2059/962	19N 20W 11	AMC 322580
Ruth 44	2059/964	19N 20W 11	AMC 322581
Ruth 45	2059/966	19N 20W 11	AMC 322582

**ENTERED INTO COMPUTER**  
10-03-02 PB

<u>Name of Claim</u>	<u>Book/Page</u>	<u>Tnshp/Range/Sec. No.</u>	<u>BLM Serial Number</u>
Ruth 46	2059/968	19N 20W 14	AMC 322583
Ruth 47	2059/970	19N 20W 11	AMC 322584
Ruth 48	2059/972	19N 20W 14	AMC 322585
Ruth 49	2059/974	19N 20W 14	AMC 322586
Ruth 50	2059/976	19N 20W 14	AMC 322587
Ruth 51	2059/978	19N 20W 14	AMC 322588
Ruth 52	2059/980	19N 20W 14	AMC 322589
Ruth 53	2059/982	19N 20W 14	AMC 322590
Ruth 54	2059/984	19N 20W 13	AMC 322591
Ruth 55	2059/986	19N 20W 14	AMC 322592
Ruth 56	2059/988	19N 20W 14	AMC 322593
Ruth 57	2059/990	19N 20W 13	AMC 322594
Ruth 59	2059/994	19N 20W 13	AMC 322596
Ruth 61	2059/998	19N 20W 13	AMC 322598
Ruth 62	2059/1000	19N 20W 13	AMC 322599
Ruth 63	2060/1	19N 20W 13	AMC 322600
Ruth 64	2060/3	19N 20W 13	AMC 322601
Ruth 65	2060/5	19N 20W 13	AMC 322602
Ruth 66	2060/7	19N 20W 13	AMC 322603

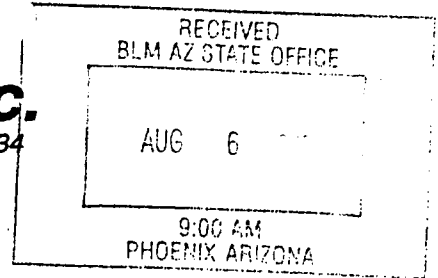
RECEIVED  
 BUREAU OF  
 LAND MANAGEMENT  
 2002 AUG -6 P 1:17  
 ARIZONA  
 STATE OFFICE  
 PHOENIX, ARIZONA

**ENTERED INTO COMPUTER**

10-03-02 PB

# Addwest Minerals, Inc.

5460 Ward Road, Suite 202 Telephone 1-303-424-5134  
Arvada, CO 80002 Fax # 1-303-425-7497



August 2, 2002

Bureau of Land Management  
Arizona State Office  
Mining Claim Section  
222 N. Central Avenue  
Phoenix, Az 85004

RE: Claim Maintenance Fee/  
Notice of Intent to Hold  
(6) Mill Sites "Gold Road  
Mine"

To Who It May Concern:

Pursuant to Pub. L. 103-66 and on behalf of Addwest Minerals, Inc., the owner of the following listed unpatented mill sites situated in the San Francisco Mining District, Mohave County, Az, does hereby enclose a Claim Maintenance Fee of \$100.00 per mill site to cover holding fees for the fiscal year 2003.

<u>BLM Serial No.</u>	<u>Name</u>	<u>Recorded</u>	<u>Book</u>	<u>Page</u>
AMC 35909	Bull Run Mill Site & Water Right		1	347
AMC 35910	Climax Mill Site & Water Right		1	487
AMC 35911	Gold Brook Mill Site		1	348
AMC 35912	Railroad Mill Site		2	66
AMC 35913	Surprise Mill Site & Water Right		1	343
AMC 35914	Tip Top Mill Site		1	409

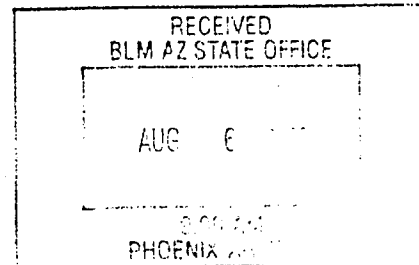
Very truly yours,  
Addwest Minerals, Inc.  
*Charles W. Dalrymple*  
Charles W. Dalrymple  
Land Manager

PHOENIX, ARIZONA  
BLM AZ STATE OFFICE  
MINING CLAIM SECTION  
222 N. CENTRAL AVENUE  
PHOENIX, AZ 85004  
2002 AUG - 6 P 1:17  
BUREAU OF LAND MANAGEMENT  
PHOENIX, ARIZONA

ENTERED INTO COMPUTER  
10-03-02 PB

# Addwest Minerals, Inc.

5460 Ward Road, Suite 202 Telephone 1-303-424-5134  
Arvada, CO 80002 Fax # 1-303-425-7497



August 2, 2002

Bureau of Land Management  
Arizona State Office  
Mining Claim Section  
222 N. Central Avenue  
Phoenix, AZ 85004

RE: Claim Maintenance Fee  
Submitted in Lieu of  
Annual Assessment Work

To Whom It May Concern:

Pursuant to Pub. L. 103-66 and on behalf of La Cuesta International, Inc., whose address is 4837 Scotty Drive, Kingman, AZ 86401, the owner of the following listed unpatented claims situated in the San Francisco Mining District, Mohave County, AZ and Addwest Minerals, Inc. who holds a valid lease with an option to purchase, does hereby enclose a Claim Maintenance Fee of \$100.00 per claim in lieu of the requirement to perform and record Annual Assessment work for the fiscal year of 2003.

<u>Name of Claim</u>	<u>Sec.</u>	<u>Tws.</u>	<u>Rng.</u>	<u>Certificate of Location</u>		<u>BLM</u>
				<u>Book</u>	<u>Page</u>	<u>Serial</u>
Mace	15	19N	20W	271	57	AMC 6629
Mace Extension	15	19N	20W	271	56	AMC 6630

Very truly yours,  
Addwest Minerals, Inc.

*Charles W. Dalrymple*  
Charles W. Dalrymple  
Land Manager

PHOENIX, ARIZONA  
STATE OFFICE  
ARIZONA

2002 AUG - 6 P 1:17

LAND MANAGEMENT  
BUREAU OF  
BLM

ENTERED INTO COMPUTER  
10-03-02 PB

**United States Department of the Interior**  
**Bureau of Land Management**  
 BUSINESS & SUPPORT SVCS DIV  
 222 N CENTRAL AVE  
 PHOENIX, AZ 85004 -2203  
 Phone: (602) 417-9200

Receipt	
No:	535918

**Transaction #:** 560317  
**Date of Transaction:** 08/08/2002

<b>CUSTOMER:</b>	ADDWEST MINERALS INC 5460 WARD RD #202 ARVADA, CO 80002
------------------	---

LINE #	QTY	DESCRIPTION	REMARKS	UNIT PRICE	TOTAL
1	1.00	LOCATABLE MINERALS / MINING CLAIMS-NOT NEW-UNADJUD, ONE AUTH NO. ONLY / MINING CLAIM MONEY RECEIVED (455) CASES: AMC35929/\$10200.00	MAINT 2003 (102)	- n/a -	10200.00
<b>TOTAL:</b>					<b>\$10,200.00</b>

PAYMENT INFORMATION					
NOTE: Items will appear on credit card statement as "Bureau of Land Management".					
1	AMOUNT	\$10,100.00	POSTMARKED	N/A	
	TYPE	CHECK	RECEIVED	08/06/2002	
	CHECK NO.	9587			
	NAME	ADDWEST MINERALS INC. 5460 WARD RD #202 ARVADA CO 80002			
2	AMOUNT	\$100.00	POSTMARKED	N/A	
	TYPE	CREDIT CARD	RECEIVED	08/08/2002	
	NAME	ADDWEST MINERALS INC. 5460 WARD RD #202 ARVADA CO 80002			
	CARD NO.	XXXXXXXXXXXX2019	AUTH CODE	045415	
	NAME ON CARD	CHARLES S WILLIAMS			
	EXPIRES	08/31/2004			
	SIGNATURE				

<b>CC Credit Reason</b>	DUPLICATE PAYMENT. AMC 35951. CONTACT MARY HYDE @ BLM. RECEIPT NO. 535918.
<b>Login ID</b>	202
<b>Entry Date</b>	11/25/2002
<b>Total Amount</b>	\$100.00
<b>Credit Card No</b>	
<b>Credit Card Name</b>	
<b>CC Expiration date</b>	

**Original Order Items**

Line	Order#	AuthNos	TransDate	Action	Amount	B Org	R Org	Fund	Pr
1	560317	AMC35929	08/08/2002	MINING CLAIM MONEY RECEIVED (455)	\$10,200.00	AZ950	AZ950	455	C

**Order Items To Be Generated for CC Credit**

Line	Order#	AuthNos	TransDate	Action	Amount	B Org	R Org	Fund	Pr
1	560317	AMC35929	11/25/2002	MINING CLAIM MONEY RECEIVED (455)	\$-100.00	AZ950	AZ950	455	000

Receipt No. 544178

LEAD FILE #'S 355490, 355973

Trans No. 568810

35909, 35987, 100714, 190993

335768, 337776, 337791, 338212, 338375,  
342810, 343903, 344407, 344626, 348177,  
348413, 350128, 350282, 350285, 350309,  
350330, 352316, 353613, 353929, 354959

297242, 302602, 304305, 316240,

318385, 324198, 325932, 327444,  
327542, 329246, 330272, 331449,  
332360, 333347, 333387, 333855, 335192

AMC Number	Code	Amount
35921 - 35923		
<del>35291 - 35293</del>	482	300-
35987		100-
100714		100-
190993		100-
297243 - 297245		300-
302602 - 302604		300-
304305 - 304307		300-
316240		100-
318388		100-
324198		100-
325932		100-
327444		100-
327542		100-
329246 - 329249		400-
330272 - 330273		200-
331449	482	100-
<b>TOTAL:</b>		<b>\$2800</b>

AMC Number	Code	Amount
332360	482	100-
333347		100-
333387		100-
333855		100-
335192		100-
335768		100-
337776		100-
337791		100-
338212		100-
338375		100-
338376		100-
342810 - 342811		200-
343903 - 343904		200-
344407		100-
344626		100-
348177	482	100-
<b>TOTAL:</b>		<b>\$1800</b>

Date of Doc 8/19/2002

Date Entered: 10/3/2002 RE

Date of Rec't 8/20/2002

Date Verified: 10/15/02 AB

Amount Rec'd \$8100.00

Sent to Accts: " 4

Amount Earned \$8100.00

Date Earned: \_\_\_\_\_

- 480 POL
- 481 NOI
- 482 MAINT
- 396 TRANS
- 635 AMEND

NOTES:





AZ



# GOLD PROSPECTORS ASSOCIATION OF AMERICA

P. O. Box 891509 Temecula, CA 92589 (909) 699-4749

Enclosed please find our check # 23844, in the  
amount of \$ 8,100.00, for the 2003 Rental Fees  
for the Mining Claims listed on the following page(s).  
when recorded, please send documents to the above  
address, ATTN: Ken, Claims Department.

Thank You.

RECEIVED  
BUREAU OF  
LAND MANAGEMENT

2002 AUG 16 A 9:22


ARIZONA  
STATE OFFICE  
PHOENIX, ARIZONA

80 x 100.00 = \$8,100.00

TES.

ARIZONA

CLAIM NAME	AMC#	CLAIM OWNER	ASSESSMENT YR PD FOR
1) Yahoo #2	35987 ✓	William Cimino	2003
2) Yahoo #4	100714 ✓	P.O. Box 416 Morristown, AZ 85342	2003
3) Golden Dreams #A	324198 ✓	John Simpson, ET AL	2003
4) #1 King Mining	325932 ✓	18230 N. 32 Lane Phoenix, AZ 85023	2003
5) Wandering Star	344407 ✓	Scott Homan ET AL 9492 E. Caldwell Drive Tucson, Az. 85747	2003
6) PC 2	352316 ✓		
7) Big Four #1	302602 ✓	Tom Tierney	2003
8) Big Four #2	302603 ✓	P.O. Box 1415	2003
9) Big Four #3	302604 ✓	Sierra Vista, AZ 85636	2003
10) Lost Dutchman	190993 ✓	Lost Dutchman Mining Assn. 43445 Business Park Drive #113 Temecula, CA 92590	2003
11) Az Au #1	338375 ✓	Gold Prospectors Assn of Amer.	2003
12) Az Au #2	338376 ✓	P.O. Box 891509 Temecula, CA 92589-1509	2003
13) Lucky 13	344626 ✓	Bob Wilke, ET AL 8711 W Sierra Vista Drive Glendale, AZ 85305	2003




ENTERED IN COMPUTER  
RE 10/3/2002

ARIZONA (con't)

<u>CLAIM NAME</u>	<u>AMC#</u>	<u>CLAIM OWNER</u>	<u>ASSESSMENT YR PD FOR</u>
14) Bahde #10	327542 ✓	Clarence Bahde, ET AL	2003
15) Bahde #11	329246 ✓	306 Lakeview	2003
16) Bahde #12	329247 ✓	Boulder City, NV 89005	2003
17) Bahde #13	329248 ✓		2003
18) Bahde #14	329249 ✓		2003
19) Bahde #17	330272 ✓		2003
20) Bahde #18	330273 ✓		2003
21) Friendship	331449 ✓	John Reddoch, ET AL	2003
22) Lucky Strike	333855 ✓	3237 E Holliday Street	2003
23) R Double J	332360 ✓	Tucson, AZ 85706	2003
24) Fantastic	335768 ✓		2003
25) Golden Tattoo	333387 ✓		2003
26) Firehouse	335192 ✓	James D. Riddenhour, Sr	2003
27) Soldier Boy	343903 ✓	3914 N. Hawes	2003
28) Double JJ	343904 ✓	Mesa, AZ 85207	2003
29) Gorbart Association	337776 ✓	Gordon Howcroft, ET AL 19542 Apache Road Bend, OR 97702	2003
30) Think It Has	338212 ✓	Gilbert Binns, ET AL Box 9000-1578 Quartzsite, AZ 85346	2003
31) Sugar Rock 1	316240 ✓	William E. Mayer P.O. Box 202 Ehrenberg, AZ, 85334-0202	2003

ENTERED IN COMPUTER  
RE 10/3/2002



ARIZONA (CON'T)

---

32)	Abracadabra-1-4	348413 ✓	Kent Reed ET AL	2003
33)		348414 ✓	3426 W. Glen Rosa	
34)		348415 ✓	Phoenix, AZ. 85023	
35)		348416 ✓		
36)	Abracadabra 5-6	350128 ✓	Alaric M Woodward ET AL	2003
37)		350129 ✓	2644 W. San Miguel Phoenix, AZ. 85017	
38)	Abracadabra 7	350130 ✓	John Albanese ET AL	2003
			3856 W. Country Gables Dr. Phoenix, AZ. 85027	
39)	Abracadabra 9	350282 ✓	George James ET AL	2003
			8569 E. Modlock Dr. Glendale, AZ. 85305	
40)	Abracadabra 10	350131 ✓	Mary Briggs ET AL	2003
			2139 W. Elm Phoenix, Az. 85015	
41)	Abracadabra 11	350132 ✓	George James ET AL	2003
			8569 E. Modlock Dr. Glendale, AZ. 85305	
42)	Abracadabra 12	350133 ✓	Mary Briggs ET AL	2003
			2139 W. Elm Phoenix, AZ. 85015	
43)	Abracadabra 13	350134 ✓	John Abanese ET AL	2003
44)		14 350135 ✓	3856 W. Country Gables	
45)		15 350136 ✓	Phoenix, AZ. 85023	
46)	Abracadabra 16	350137 ✓	Mary Briggs ET AL	2003
47)		17 350138 ✓	2139 W Elm Phoenix, AZ. 85015	
48)	Abracadabra 18	350139 ✓	Chris Zollinger ET AL	2003
			18812 N. 19 <sup>th</sup> Dr. Phoenix, AZ. 85027	

---

ENTERED IN COMPUTER  
RE 10/3/2002

RECEIVED  
BLM AZ STATE OFFICE  
AUG 6 2002  
3:00 PM  
PHOENIX ARIZONA


ARIZONA (CON'T)

---

49) Abracadabra	19	350140 ✓	Mary Briggs ET AL 2139 W. Elm Phoenix, AZ. 85015	2003
50) Abracadabra	20	350141 ✓	Chris Zollinger ET AL 18812 N. 19 <sup>th</sup> Dr. Phoenix, AZ. 85027	2003
51) Abracadabra	21	350142 ✓	Ron Irvine ET AL 7108 W. Mulberry Phoenix, AZ. 85033	2003
52) Bonanza	1	350330 ✓	Ron Irvine ET AL 7108 W. Irvine Phoenix, AZ. 85033	2003
53) Calamity	1	350143 ✓	Jeanne B. Spinella ET AL 1747 E. Northern Ave. #150 Phoenix, AZ. 85020	2003
54) Calamity	2	350144 ✓	Terry Huff ET AL 15860 N. 61 <sup>st</sup> St. Scottsdale, AZ. 85254	2003
55) Calamity	3	350285 ✓	Ron Irvine ET AL	2003
56) Calamity	4	350286 ✓	7108 W. Irvine	
57) Calamity	5	350309 ✓	Phoenix, AZ. 85033	
58) Calamity	8	350310 ✓	Bruce Austin ET AL	2003
59) Calamity	9	350311 ✓	1714 W. Stottler Dr. Chandler, AZ. 85224	
60) Gold Spur #1		318388 ✓	Richard & Cora Moore 1613 E. Portola Ave. Santa Ana, CA 92701	2003

---

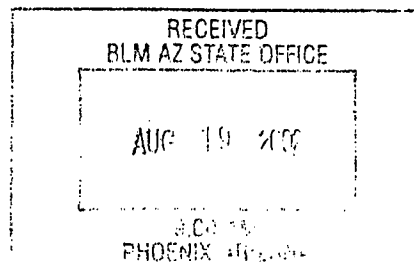
ENTERED IN COMPUTER  
10/3/2002 RE



ARIZONA (CON'T)

61) Maybe, Maybe Not	353613 ✓	Richard E Conway ET AL 3330 E. 1 <sup>st</sup> St. Tucson, AZ. 85711	2003
62) Wet Rock	353614 ✓	Kathy Homan ET AL 9492 E. Caldwell DR. Tucson, AZ. 85747	2003
63) Sidney #2	354959 ✓	David Hall Et AL 3621 N 51 <sup>st</sup> Ave. Phoenix, AZ. 85031	2003
64) DumbLuck	333347 ✓	Woody Wampler Et Al 956 Greenbriar Cr. Mesa, AZ. 85201	2003
65) Bull Tales	353929 ✓	Bud Riley 8228 E. Cypress ST. Scottsdale, AZ. 85257	2003
66) Mighty Find	297243 ✓	C.W. (Skip) Merle	2003
67) Square Bear	297244 ✓		
68) Little Richer	297245 ✓		
69) Venture II	337791 ✓		


ENTERED IN COMPUTER  
RE 10/3/2002



ARIZONA (CON'T)

70) Golden Gobbler	355490 ✓	Bud Riley 8228 E. Cypress ST. Scottsdale, AZ. 85257	2003
71) Pickem up Again	348177 ✓	Ernest L. Leschner ET AL	2003
72) Pickem up 1	304305 ✓	48820 NUS HWY 60	2003
73) Pickem up 2	304306 ✓	Morristown, AZ 85342	2003
74) Pickem up 3	304307 ✓		2003
75) Polaris	342811 ✓	Paul Neff ET AL HC 70 Box 5471 Sahuarita, AZ. 85629	2003
76) Hercules	342810 ✓	Paul Neff ET AL HC 70 Box 5471 Sahuarita, AZ. 85629	2003
77) Y NOT #1	35921 ✓	Thomas R. Hunter ET AL P.O. Box 366 Congress, AZ. 85332	2003
78) Y NOT #2	35922 ✓	Thomas R. Hunter ET AL P.O. Box 366 Congress, AZ. 85332	2003
79) Y NOT #3	35923 ✓	Thomas R. Hunter ET AL P.O. Box 366 Congress, AZ. 85332	2003

ENTERED IN COMPUTER  
RE 10/3/2002







**United States Department of the Interior**  
**Bureau of Land Management**  
 BUSINESS & SUPPORT SVCS DIV  
 222 N CENTRAL AVE  
 PHOENIX, AZ 85004 -2203  
 Phone: (602) 417-9200

Receipt	
No	544178

<b>Transaction #:</b> 568810	
<b>Date of Transaction:</b> 08/20/2002	
<b>CUSTOMER:</b>	GOLD PROSPECTORS ASSOC OF AMERICA 43445 BUSINESS PARK DR # 113 TEMECULA,CA 92590

LINE #	QTY	DESCRIPTION	REMARKS	UNIT PRICE	TOTAL
1	1.00	LOCATABLE MINERALS / MINING CLAIMS-NOT NEW-UNADJUD, ONE AUTH NO. ONLY / MINING CLAIM MONEY RECEIVED (455) CASES: AMC35987/\$8100.00	MAINT 2003 (81)	- n/a -	8100.00
<b>TOTAL:</b>					<b>\$8,100.00</b>

PAYMENT INFORMATION			
1	AMOUNT	\$8,100.00	POSTMARKED: 08/13/2002
	TYPE	CHECK	RECEIVED: 08/16/2002
	CHECK NO	23844	
	NAME	GOLD PROSPECTORS ASSOCIATION OF AMERICA 43445 BUSINESS PARK DR # 113 TEMECULA CA 92590	

REMARKS

This receipt was generated by the automated BLM Collections and Billing System and is a paper representation of a portion of the official electronic record contained therein.

**NOTICE!!**

**These documents have been scanned!**

**Do not place un-scanned documents beneath this notice!**

**Do not remove this notice from this file!**

GPO Jacket No. 560-102  
Print Order 61549  
Rise Business Services, LLC  
Job=AZ15 9/23/2019



Box Number= AZ15271



Claim Begin-End: AMC035909-AMC035954

**5 Miscellaneous**



AZ15271-6

AMC034796-AMC035987

# MOJAVE DESERT MINERALS, LLC

---

Amc 12799  
322538  
35909  
375598  
377636  
384908  
403777

From: CHARLIE DALRYMPLE

WE MOVED!  
(NEW ADDRESS) ✓ ~~MT~~

---

5525 W. 56<sup>TH</sup> AVENUE, SUITE 100, ARVADA, COLORADO 80002  
TEL: 303.339.8984 · FAX: 303.339.8985

**DEPARTMENT OF THE INTERIOR  
BUREAU OF LAND MANAGEMENT  
MINING CLAIMS  
(LIVE) Serial Register Page**

RunDate/Time: 02/24/05 02:31 PM

Page 1 of 1

**01 05-10-1872;017STAT0091;30USC26,28,34**  
**Case Type 384101: LODE CLAIM**  
**Claim Name: RED TOP**  
**Commodity :**  
**Case Disposition: ACTIVE**

**Serial Number  
AMC35951**

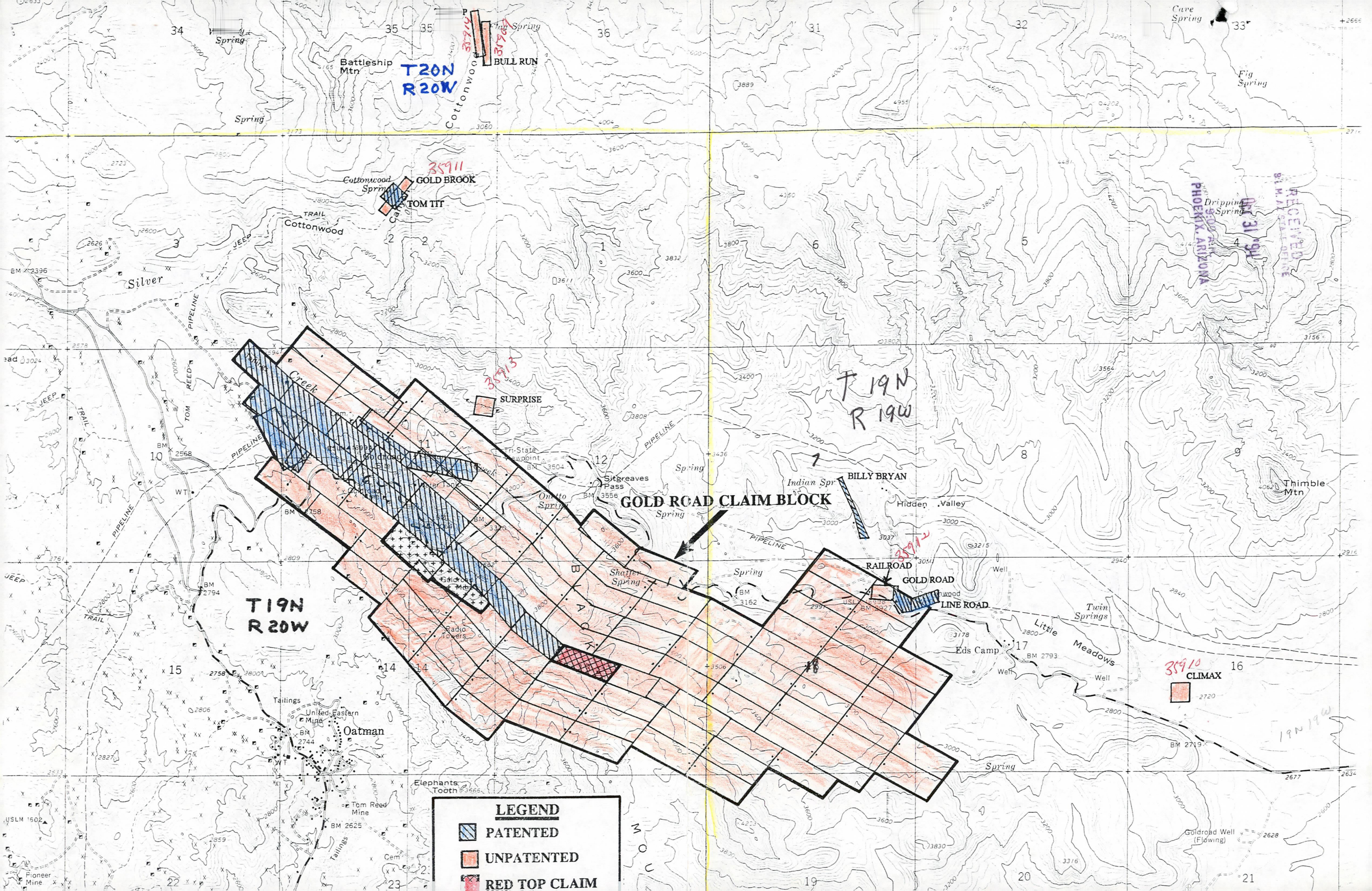
Name & Address	Int Rel	% Interest
ADDWEST MINERALS INC 5460 WARD RD #370 ARVADA, CO 80002	CLAIMANT	0.000000

Mer Twp Rng Sec	Quadrant	District/Resource	County
14 0190N 0200W 013	NE NW SW SE	KINGMAN FIELD OFFICE	MOHAVE

Act Date	Code	Action	Action Remarks	Receipt Number
09/19/1900	403	LOCATION DATE		
03/12/1979	395	RECORDATION NOTICE RECD		
08/06/2004	582	MAINTENANCE FEE/\$125	2005	923129
08/06/2003	482	MAINTENANCE FEE/\$100	2004	725368
08/06/2002	482	MAINTENANCE FEE/\$100	2003	535918
08/16/2001	483	SMALL MINER CERT FILED	2002	358545
08/07/2000	482	MAINTENANCE FEE/\$100	2001	164222
08/20/1999	482	MAINTENANCE FEE/\$100	2000	
08/26/1998	482	MAINTENANCE FEE/\$100	1999	
08/28/1997	482	MAINTENANCE FEE/\$100	1998	
08/26/1996	482	MAINTENANCE FEE/\$100	1997	
08/22/1995	482	MAINTENANCE FEE/\$100	1996	
08/17/1994	482	MAINTENANCE FEE/\$100	1995	
08/24/1993	482	MAINTENANCE FEE/\$100	1994	
08/24/1993	482	MAINTENANCE FEE/\$100	1993;RECEIPT 2044477	
09/24/1992	480	EVID OF ASSMT FILED	1992	
08/20/1999	113	ADDITIONAL INFO RECEIVED	RECEIPT 2296732	
08/27/1998	113	ADDITIONAL INFO RECEIVED	RECEIPT 2389692	
08/28/1997	113	ADDITIONAL INFO RECEIVED	RECEIPT 2372756	
08/26/1996	113	ADDITIONAL INFO RECEIVED	RECEIPT 2263413	
08/22/1995	113	ADDITIONAL INFO RECEIVED	RECEIPT 2147761	
11/17/1994	396	TRF OF INTEREST FILED	GOLD ROAD RED TOP	
08/17/1994	113	ADDITIONAL INFO RECEIVED	RECEIPT 2062195	
04/19/1993	635	AMENDED LOCATION FILED	DESC CHG 0;2203;0038	
03/07/1988	669	LAND STATUS CHECKED		
06/10/1982	396	TRF OF INTEREST FILED	U V INDUSTRIES	
03/12/1979	501	ACCT ADV IN LEAD FILE	35909	
09/20/1900	404	COUNTY RECORDATION	0;9;8	

*code entered in error  
should be 482 Maint. Fee  
system won't accept 482  
code*

**Line Nr Remarks**






T20N  
R20W

T19N  
R19W

T19N  
R20W

**LEGEND**

-  PATENTED
-  UNPATENTED
-  RED TOP CLAIM

**GOLD ROAD CLAIM BLOCK**

35910  
CLIMAX  
2720

35911  
GOLD BROOK  
TOM ITT

35913  
SURPRISE

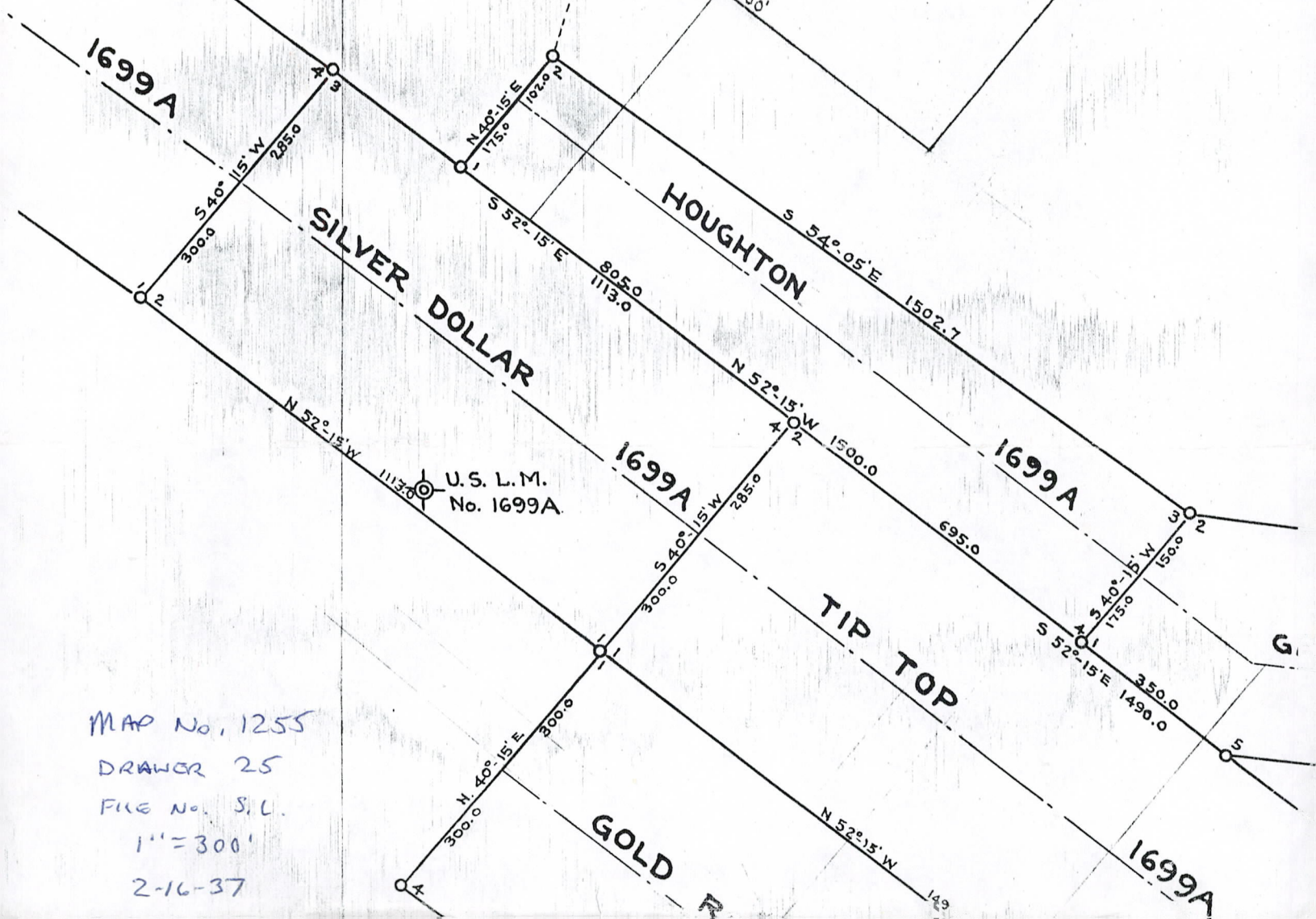
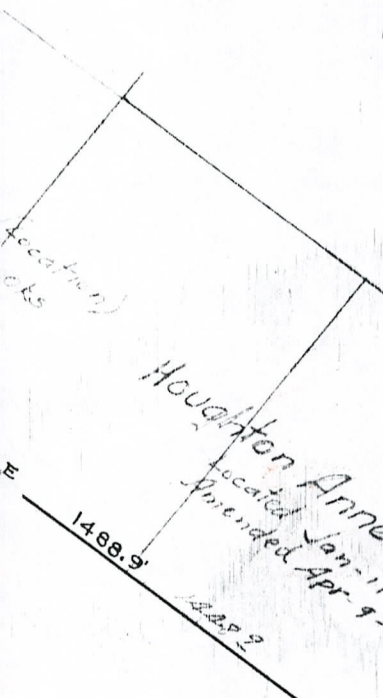
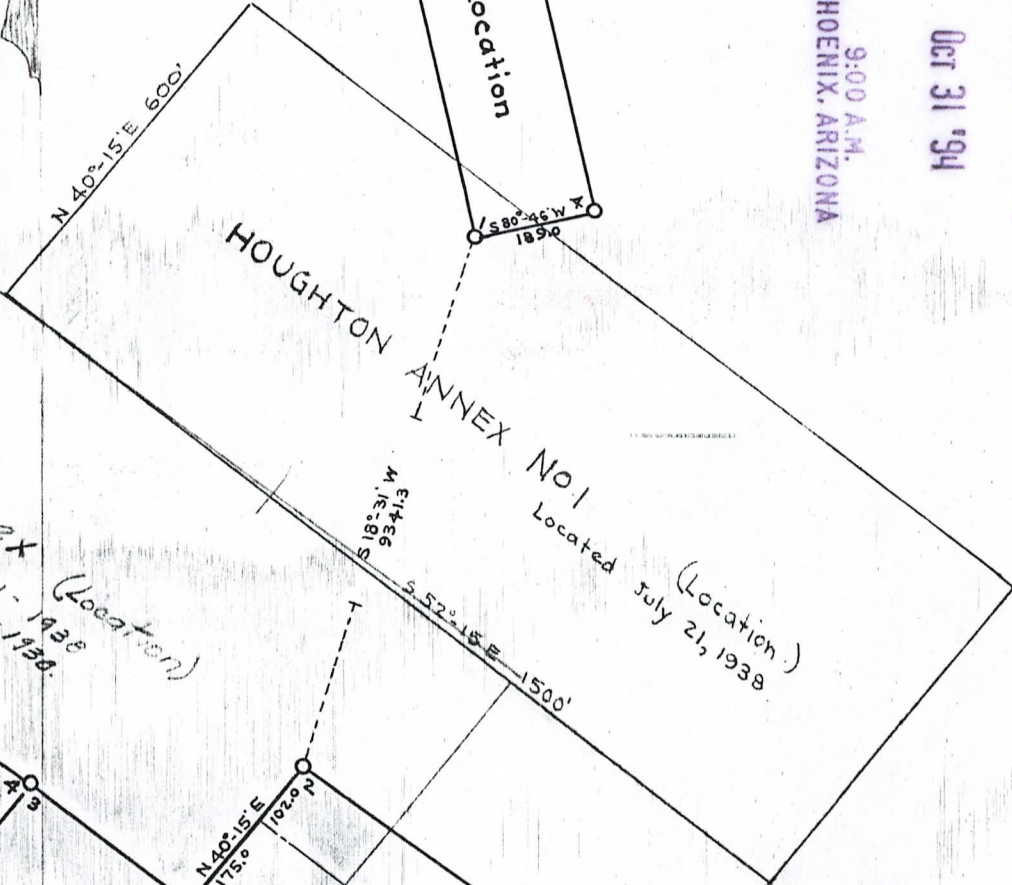
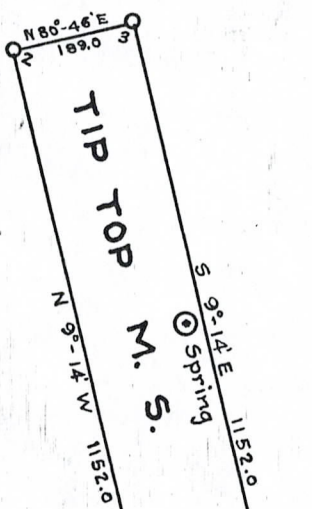
BILLY BRYAN

PHOENIX, ARIZONA  
RECEIVED  
BIRMINGHAM

RECEIVED  
B.L.M. AZ STATE OFFICE

OCT 31 '94

9:00 A.M.  
PHOENIX, ARIZONA



MAP No. 1255  
DRAWER 25  
FILE No. S.L.  
1"=300'  
2-16-37

UNITED STATES  
DEPARTMENT OF THE INTERIOR  
BUREAU OF LAND MANAGEMENT

If you find an error on the BLM microfiche concerning your mining claim please let us know so that we can correct it.

11-15-85

MINING CLAIM SERIAL NUMBERS:

AMC 35951, 35952, 35953, 35954

NAME OF CLAIM(S) Red Top, Red Top Extension, Red Top Extension No.1,  
Red Top Ex. No.2

FILL IN ONLY THE FOLLOWING ITEMS THAT NEED CORRECTING:

1. The Name or Number of the claim(s) \_\_\_\_\_

2. The Name and current mailing address of the owner(s) \_\_\_\_\_

3. Type of Claim (Lode, Placer, Mill Site or Tunnel Site) \_\_\_\_\_

4. The date of location \_\_\_\_\_

5. LEGAL DESCRIPTION:

	TOWNSHIP	RANGE	SECTION	QUARTER SECTION
	Red Top 19N	20W	13	N <sup>1</sup> / <sub>2</sub> , SW <sup>1</sup> / <sub>4</sub>
	Red Top Ex. 19N	20W	13	ALL
	Red Top Ex. No.1. 19N	20W	13	SE <sup>1</sup> / <sub>4</sub>
6. Other:	Red Top Ex. No.2 19N	19W, 20W	18, 13	SW <sup>1</sup> / <sub>4</sub> , SE <sup>1</sup> / <sub>4</sub>

UNITED STATES  
DEPARTMENT OF THE INTERIOR  
BUREAU OF LAND MANAGEMENT

RECEIPT AND ACCOUNTING ADVICE

NO. 1901095 04

WG/AZ

04/19/93

Subject: AMENDMENT (1)

2 3 12

5.00

Applicant:

MOHAVE SURVEYING INC  
BX 110  
KINGMAN AZ 86402-6547

SAME CK # 3388

Remitter: 753-4647

411 E. Beale ST

Assignor:

LEASE MANAGEMENT DATA									
<input type="checkbox"/> NEW <input type="checkbox"/> UPDATE <input type="checkbox"/> PAYMENT									
ORIGINAL SERIAL NO.	ASG.	TYPE	ST.	CTY.	FUND SYMBOL			ACRES/UNITS	RATE
AMC 35951									
AMOUNT	ANV. DATE	EXP. DATE	BILL CYC.	S/C	DISTRICT	NEXT BILL	MISC. DATA	U of M	ACTUAL UNITS
ASSIGNMENT SERIAL NO.	ASG.	TYPE	ST.	CTY.	FUND SYMBOL			ACRES/UNITS	RATE
AMOUNT	ANV. DATE	EXP. DATE	BILL CYC.	S/C	DISTRICT	NEXT BILL	MISC. DATA	U of M	ACTUAL UNITS

APPLY REMITTANCE

ACTION	FUND SYMBOL	CTY.	AMOUNT
FILING FEE			
RENTAL			
UNEARNED			
REFUND			
TOTAL			
AMOUNT DUE			

Remarks:

BY:

DATE:

- Lease in Escrow?
- KGS?
- Auto Escalates?
- Auto Renew?

- Of Interest?
- Operating Rights?
- Operator
- Bond Filed?

FOR MMS USE ONLY

BILLEE		FOREST REFUGE
NUMBER		
OCS SECTION		
CODE		



LEAD OWNER

AMWEST EXPL CO  
P.O. BOX 406  
HANOVER, NM 88041

CO-OWNERS

NONE

ARIZONA

LEAD FILE NUMBER - 12797

CASE TYPE	SERIAL NUMBER	CLAIM NAME	LAST ASSMT.	CASE TYPE	SERIAL NUMBER	CLAIM NAME	LAST ASSMT.
LD	12798	GR#15	1990				

ARIZONA

LEAD FILE NUMBER - 13713

CASE TYPE	SERIAL NUMBER	CLAIM NAME	LAST ASSMT.	CASE TYPE	SERIAL NUMBER	CLAIM NAME	LAST ASSMT.
LD	13713	GR # 20	1990				
LD	13714	GR # 21	1990				

ARIZONA

LEAD FILE NUMBER - 24695

CASE TYPE	SERIAL NUMBER	CLAIM NAME	LAST ASSMT.	CASE TYPE	SERIAL NUMBER	CLAIM NAME	LAST ASSMT.
LD	24695	BEY 19	1990				
LD	24696	BEY 20	1990				

ARIZONA

LEAD FILE NUMBER - 35909

CASE TYPE	SERIAL NUMBER	CLAIM NAME	LAST ASSMT.	CASE TYPE	SERIAL NUMBER	CLAIM NAME	LAST ASSMT.
LD	35937	BEY #1	1990	LD	35938	BEY #2	1990
LD	35939	BEY #3	1990	LD	35940	BEY #4	1990
LD	35941	BEY #5	1990	LD	35942	BEY #6	1990
LD	35943	BEY #7	1990	LD	35944	BEY #8	1990
LD	35945	BEY #9	1990	LD	35946	BEY #10	1990
LD	35947	BEY #11	1990	LD	35948	BEY #12	1990
LD	35949	BEY #13	1990	LD	35950	BEY #14	1990

*Closed*  
*35937-35950*  
*4-8-92*

**ENTERED IN COMPUTER**  
*4-9-92* *Gi* *TP*



# United States Department of the Interior



BUREAU OF LAND MANAGEMENT  
ARIZONA STATE OFFICE  
3707 N. 7TH STREET  
P.O. BOX 16563  
PHOENIX, ARIZONA 85011

IN REPLY REFER TO:

(602) 640-5550 April 8, 1992

(922-LC)  
A MC 12797  
A MC 13713  
A MC 24695  
A MC 35909

CERTIFIED MAIL--RETURN RECEIPT REQUESTED

## DECISION

Mining Claimant(s)  
as Shown on the  
Enclosed Sheet

Mining Claim(s)  
as Shown on the  
Enclosed Sheet


### MINING CLAIMS DECLARED ABANDONED

The Federal Land Policy and Management Act (FLPMA) of 1976, 43 U.S.C. 1744, and the implementing regulations in 43 CFR 3833.2, require an annual filing for all mining claims recorded with the Bureau of Land Management (BLM). FLPMA provides that failure to file evidence of annual assessment work or a notice of intention to hold by December 30 of each year shall be deemed conclusively to constitute an abandonment of the claim and it is void by operation of law. The constitutionality of Section 314 of FLPMA was upheld on April 1, 1985, by the United States Supreme Court in United States v. Locke et al., 471 U.S. 84, 129 (1985).

The BLM records do not show receipt of either an affidavit of annual assessment work performed or a notice of intention to hold for the claim(s) listed on the enclosed sheet(s) for the 1991 assessment year.

If you did timely file an affidavit or notice of intention to hold with the BLM during 1991, please furnish a copy which shows receipt by the BLM Arizona State Office, (dated and time stamped) during 1991.

Your proof must show the required document was timely filed with the BLM during 1991, otherwise it will not be accepted. The evidence must be received in this office no later than 30 days from receipt of this decision. If the proof is not furnished during this 30-day period, the claim(s) will be removed from our records as abandoned and void.

  
Byard L. Kershaw  
Chief, Branch of  
Mining Law Administration

Enclosure

**NOTICE!!**

**These documents have been scanned!**

**Do not place un-scanned documents beneath this notice!**

**Do not remove this notice from this file!**

GPO Jacket No. 560-102  
Print Order 61549  
Rise Business Services, LLC  
Job=AZ15 9/23/2019



Box Number= AZ15271



Claim Begin-End: AMC035909-AMC035954

**6 Location Notices-Amendments and Supporting Documents**



AZ15271-6

AMC034796-AMC035987

**NO  
DOCUMENTS  
FOUND**

NO DOCUMENTS FOUND  
NO DOCUMENTS FOUND